



雲海

ST BARTHS

NOTES TO PURCHASERS OF FIRST-HAND RESIDENTIAL PROPERTIES

一手住宅物業買家須知

You are advised to take the following steps before purchasing first-hand residential properties.

For all first-hand residential properties

1. Important information

- Make reference to the materials available on the Sales of First-hand Residential Properties Electronic Platform (SRPE) (www.srpe.gov.hk) on the first-hand residential property market.
- Study the information on the website designated by the vendor for the development, including the sales brochure, price lists, documents containing the sales arrangements, and the register of transactions of a development.
- Sales brochure for a development will be made available to the general public at least 7 days immediately before a date of sale while price list and sales arrangements will be made available at least 3 days immediately before the date of sale.
- Information on transactions can be found on the register of transactions on the website designated by the vendor for the development and the SRPE.

2. Fees, mortgage loan and property price

- Calculate the total expenses of the purchase, such as solicitors' fees, mortgage charges, insurance fees and stamp duties.
- Check with banks to find out if you will be able to obtain the needed mortgage loan, select the appropriate payment method and calculate the amount of the mortgage loan to ensure it is within your repayment ability.
- Check recent transaction prices of comparable properties for comparison.
- Check with the vendor or the estate agent the estimated management fee, the amount of management fee payable in advance (if any), special fund payable (if any), the amount of reimbursement of the deposits for water, electricity and gas (if any), and/or the amount of debris removal fee (if any) you have to pay to the vendor or the manager of the development.

3. Price list, payment terms and other financial incentives

- Vendors may not offer to sell all the residential properties that are covered in a price list. To know which residential properties the vendors may offer to sell, pay attention to the sales arrangements which will be announced by the vendors at least 3 days before the relevant residential properties are offered to be sold.
- Pay attention to the terms of payment as set out in a price list. If there are discounts on the price, gift, or any financial advantage or benefit to be made available in connection with the purchase of the residential properties, such information will also be set out in the price list.
- If you intend to opt for any mortgage loan plans offered by financial institutions specified by

the vendor, before entering into a preliminary agreement for sale and purchase (PASP), you must study the details of various mortgage loan plans¹ as set out in the price list concerned. If you have any questions about these mortgage loan plans, you should check with the financial institutions concerned direct before entering into a PASP.

4. Property area and its surroundings

- Pay attention to the area information in the sales brochure and price list, and price per square foot/metre in the price list. According to the Residential Properties (First-hand Sales) Ordinance (Cap. 621) (the Ordinance), vendors can only present the area and price per square foot and per square metre of a residential property using saleable area. Saleable area, in relation to a residential property, means the floor area of the residential property, and includes the floor area of every one of the following to the extent that it forms part of the residential property - (i) a balcony; (ii) a utility platform; and (iii) a verandah. The saleable area excludes the area of the following which forms part of the residential property - air-conditioning plant room; bay window; cockloft; flat roof; garden; parking space; roof; stairhood; terrace and yard.
- Floor plans of all residential properties in the development have to be shown in the sales brochure. In a sales brochure, floor plans of residential properties in the development must state the external and internal dimensions of each residential property². The external and internal dimensions of residential properties as provided in the sales brochure exclude plaster and finishes. You are advised to note this if you want to buy furniture before handing over of the residential property.
- Visit the development site and get to know the surroundings of the property (including transportation and community facilities). Check town planning proposals and decisions which may affect the property. Take a look at the location plan, aerial photograph, outline zoning plan and cross-section plan that are provided in the sales brochure.

¹ The details of various mortgage loan plans include the requirements for mortgagors on minimum income level, the loan limit under the first mortgage and second mortgage, the maximum loan repayment period, the change of mortgage interest rate throughout the entire repayment period, and the payment of administrative fees.

² According to section 10(2)(d) in Part 1 of Schedule 1 to the Ordinance, each of the floor plans of the residential properties in the development in the sales brochure must state the following - (i) the external dimensions of each residential property; (ii) the internal dimensions of each residential property; (iii) the thickness of the internal partitions of each residential property; (iv) the external dimensions of individual compartments in each residential property.

According to section 10(3) in Part 1 of Schedule 1 to the Ordinance, if any information required by section 10(2)(d) in Part 1 of Schedule 1 to the Ordinance is provided in the approved building plans for the development, a floor plan must state the information as so provided.

5. Sales brochure

- Ensure that the sales brochure you have obtained is the latest version. According to the Ordinance, the sales brochure made available to the public should be printed or examined, or examined and revised within the previous 3 months.
- Read through the sales brochure and in particular, check the following information in the sales brochure -
 - whether there is a section on "relevant information" in the sales brochure, under which information on any matter that is known to the vendor but is not known to the general public, and is likely to materially affect the enjoyment of a residential property will be set out. Please note that information contained in a document that has been registered with the Land Registry will not be regarded as "relevant information";
 - the cross-section plan showing a cross-section of the building in relation to every street adjacent to the building, and the level of every such street in relation to a known datum and to the level of the lowest residential floor of the building. This will help you visualize the difference in height between the lowest residential floor of a building and the street level, regardless of how that lowest residential floor is named;
 - interior and exterior fittings and finishes and appliances;
 - the basis on which management fees are shared;
 - whether individual owners have obligations or need to share the expenses for managing, operating and maintaining the public open space or public facilities inside or outside the development, and the location of the public open space or public facilities; and
 - whether individual owners have responsibility to maintain slopes.

6. Government land grant and deed of mutual covenant (DMC)

- Read the Government land grant and the DMC (or the draft DMC). Information such as ownership of the rooftop and external walls can be found in the DMC. The vendor will provide copies of the Government land grant and the DMC (or the draft DMC) at the place where the sale is to take place for free inspection by prospective purchasers.
- Check the Government land grant on whether individual owners are liable to pay Government rent.
- Check the DMC on whether animals can be kept in the residential property.

7. Information on Availability of Residential Properties for Selection at Sales Office

- Check with the vendor which residential

properties are available for selection. If a "consumption table" is displayed by the vendor at the sales office, you may check from the table information on the progress of sale on a date of sale, including which residential properties are offered for sale at the beginning of that date of sale and which of them have been selected and sold during that date of sale.

- Do not believe in rumours about the sales condition of the development and enter into a PASP rashly.

8. Register of Transactions

- Pay attention to the register of transactions for a development. A vendor must, within 24 hours after entering into a PASP with a purchaser, enter transaction information of the PASP in the register of transactions. The vendor must, within 1 working day after entering into an agreement for sale and purchase (ASP), enter transaction information of the ASP in the register of transactions. Check the register of transactions for the concerned development to learn more about the sales condition of the development.
- Never take the number of registrations of intent or cashier orders a vendor has received for the purpose of registration as an indicator of the sales volume of a development. The register of transactions for a development is the most reliable source of information from which members of the public can grasp the daily sales condition of the development.

9. Agreement for sale and purchase

- Ensure that the PASP and ASP include the mandatory provisions as required by the Ordinance.
- Pay attention that fittings, finishes and appliances to be included in the sale and purchase of the property are inserted in the PASP and ASP.
- Pay attention to the area plan annexed to the ASP which shows the total area which the vendor is selling to you. The total area which the vendor is selling to you is normally greater than the saleable area of the property.
- A preliminary deposit of 5% of the purchase price is payable by you to the owner (i.e. the seller) on entering into a PASP.
- If you do not execute the ASP within **5 working days** (working day means a day that is not a general holiday or a Saturday or a black rainstorm warning day or gale warning day) after entering into the PASP, the PASP is terminated, the preliminary deposit (i.e. 5% of the purchase price) is forfeited, and the owner (i.e. the seller) does not have any further claim against you for not executing the ASP.
- If you execute the ASP within 5 working days after the signing of the PASP, the owner (i.e. the seller) must execute the ASP within 8 working days after entering into the PASP.

- The deposit should be made payable to the solicitors' firm responsible for stakeholding purchasers' payments for the property.

10. Expression of intent of purchasing a residential property

- Note that vendors (including their authorized representative(s)) should not seek or accept any specific or general expression of intent of purchasing any residential property before the relevant price lists for such properties are made available to the public. You therefore should not make such an offer to the vendors or their authorized representative(s).
- Note that vendors (including their authorized representative(s)) should not seek or accept any specific expression of intent of purchasing a particular residential property before the sale of the property has commenced. You therefore should not make such an offer to the vendors or their authorized representative(s).

11. Appointment of estate agent

- Note that if the vendor has appointed one or more than one estate agents to act in the sale of any specified residential property in the development, the price list for the development must set out the name of all the estate agents so appointed as at the date of printing of the price list.
- You may appoint any estate agent (not necessarily from those estate agency companies appointed by the vendor) to act in the purchase of any specified residential property in the development, and may also not appoint any estate agent to act on your behalf.
- Before you appoint an estate agent to look for a property, you should -
 - find out whether the agent will act on your behalf only. If the agent also acts for the vendor, he/she may not be able to protect your best interests in the event of a conflict of interest;
 - find out whether any commission is payable by you to the estate agent and, if so, its amount and the time of payment; and
 - note that only licensed estate agents or salespersons may accept your appointment. If in doubt, you should request the estate agent or salesperson to produce his/her Estate Agent Card, or check the Licence List on the Estate Agents Authority website: www.eaa.org.hk.

12. Appointment of solicitor

- Consider appointing your own solicitor to protect your interests. If the solicitor also acts for the vendor, he/she may not be able to protect your best interests in the event of a conflict of interest.
- Compare the charges of different solicitors.

For first-hand uncompleted residential properties

13. Pre-sale Consent

- For uncompleted residential property under the Lands Department Consent Scheme, seek confirmation from the vendor whether the "Pre-sale Consent" has been issued by the Lands Department for the development.

14. Show flats

- While the vendor is not required to make any show flat available for viewing by prospective purchasers or the general public, if the vendor wishes to make available show flats of a specified residential property, the vendor must first of all make available an unmodified show flat of that residential property and that, having made available such unmodified show flat, the vendor may then make available a modified show flat of that residential property. In this connection, the vendor is allowed to make available more than one modified show flat of that residential property.
- If you visit the show flats, you should always look at the unmodified show flats for comparison with the modified show flats. That said, the Ordinance does not restrict the discretion of the vendor in arranging the sequence of the viewing of unmodified and modified show flats.
- Sales brochure of the development should have been made available to the public when the show flat is made available for viewing. You are advised to get a copy of the sales brochure and make reference to it when viewing the show flats.
- You may take measurements in modified and unmodified show flats, and take photographs or make video recordings of unmodified show flats, subject to reasonable restriction(s) which may be set by the vendor for ensuring safety of the persons viewing the show flat.

For first-hand uncompleted residential properties and completed residential properties pending compliance

15. Estimated material date and handing over date

- Check the estimated material date³ for the development in the sales brochure.
 - The estimated material date for a development in the sales brochure is not the same as the date on which a residential property is handed over to purchaser. The latter is inevitably later than the former.

³ Generally speaking, "material date" means the date on which the conditions of the land grant are complied with in respect of the development, or the date on which the development is completed in all respects in compliance with the approved building plans or the conditions subject to which the certificate of exemption is issued. For details, please refer to section 2 of the Ordinance.

- Handing over date

- The mandatory provisions to be incorporated in an ASP as required by the Ordinance include a provision requiring the vendor to apply in writing for an Occupation Document/a Certificate of Compliance or the Director of Lands' Consent to Assign (as the case may be) in respect of the development within 14 days after the estimated material date as stipulated in the ASP.

- For development subject to the Lands Department Consent Scheme, the vendor is required to notify the purchaser in writing that the vendor is in a position validly to assign the property within one month after the issue of the Certificate of Compliance or the Consent to Assign, whichever first happens; or

- For development not subject to the Lands Department Consent Scheme, the vendor is required to notify the purchaser in writing that the vendor is in a position validly to assign the property within 6 months after the issue of the Occupation Document including Occupation Permit.

- The mandatory provisions to be incorporated in an ASP as required by the Ordinance include a provision requiring completion of the sale and purchase within 14 days after the date of the notification aforesaid. Upon completion, the vendor shall arrange handover of the property to the purchaser.

- Authorized Person (AP) may grant extension(s) of time for completion of the development beyond the estimated material date.

- The mandatory provisions to be incorporated in an ASP as required by the Ordinance include a provision that the AP of a development may grant an extension of time for completion of the development beyond the estimated material date having regard to delays caused exclusively by any one or more of the following reasons:

- strike or lock-out of workmen;
- riots or civil commotion;
- force majeure or Act of God;
- fire or other accident beyond the vendor's control;
- war; or
- inclement weather.

- The AP may grant more than once such an extension of time depending on the circumstances. That means handover of the property may be delayed.

- The mandatory provisions to be incorporated in an ASP as required by the Ordinance also include a provision requiring the vendor to, within 14 days after the issue of an extension of time granted by the AP, furnish the purchaser with a copy of the relevant certificate of extension.

- Ask the vendor if there are any questions on handing over date.

For first-hand completed residential properties

16. Vendor's information form

- Ensure that you obtain the "vendor's information form(s)" printed within the previous 3 months in relation to the residential property/properties you intend to purchase.

17. Viewing of property

- Ensure that, before you purchase a residential property, you are arranged to view the residential property that you would like to purchase or, if it is not reasonably practicable to view the property in question, a comparable property in the development, unless you agree in writing that the vendor is not required to arrange such a comparable property for viewing for you. You are advised to think carefully before signing any waiver.
- You may take measurements, take photographs or make video recordings of the property, unless the property is held under a tenancy or reasonable restriction(s) is/are needed to ensure safety of the persons viewing the property.

For complaints and enquiries relating to the sales of first-hand residential properties by the vendors which the Ordinance applies, please contact the Sales of First-hand Residential Properties Authority -

Website	: www.srpa.gov.hk
Telephone	: 2817 3313
Email	: enquiry_srpa@hd.gov.hk
Fax	: 2219 2220

Other useful contacts:

Consumer Council	
Website	: www.consumer.org.hk
Telephone	: 2929 2222
Email	: cc@consumer.org.hk
Fax	: 2856 3611

Estate Agents Authority	
Website	: www.eaa.org.hk
Telephone	: 2111 2777
Email	: enquiry@eaa.org.hk
Fax	: 2598 9596

Real Estate Developers Association of HongKong	
Telephone	: 2826 0111
Fax	: 2845 2521

Sales of First-hand Residential Properties Authority
Transport and Housing Bureau
August 2017

NOTES TO PURCHASERS OF FIRST-HAND RESIDENTIAL PROPERTIES

一手住宅物業買家須知

您在購置一手住宅物業之前，應留意下列事項：

適用於所有一手住宅物業

1. 重要資訊

- 瀏覽一手住宅物業銷售資訊網（下稱「銷售資訊網」）（網址：www.srpe.gov.hk），參考「銷售資訊網」內有關一手住宅物業的市場資料。
- 閱覽賣方就該發展項目所指定的互聯網網站內的有關資訊，包括售樓說明書、價單、載有銷售安排的文件，及成交紀錄冊。
- 發展項目的售樓說明書，會在該項目的出售日期前最少七日向公眾發布，而有關價單和銷售安排，亦會在該項目的出售日期前最少三日公布。
- 在賣方就有關發展項目所指定的互聯網網站，以及「銷售資訊網」內，均載有有關物業成交資料的成交紀錄冊，以供查閱。

2. 費用、按揭貸款和樓價

- 計算置業總開支，包括律師費、按揭費用、保險費，以及印花稅。
- 向銀行查詢可否取得所需的按揭貸款，然後選擇合適的還款方式，並小心計算按揭貸款金額，以確保貸款額沒有超出本身的負擔能力。
- 查閱同類物業最近的成交價格，以作比較。

3. 價單、支付條款，以及其他財務優惠

- 賣方未必會把價單所涵蓋的住宅物業悉數推售，因此應留意有關的銷售安排，以了解賣方會推售的住宅物業為何。賣方會在有關住宅物業推售日期前最少三日公布銷售安排。
- 留意價單所載列的支付條款。倘買家可就購置有關住宅物業而連帶獲得價格折扣、贈品，或任何財務優惠或利益，上述資訊亦會在價單內列明。
- 如您擬選用由賣方指定的財務機構提供的各類按揭貸款計劃，在簽訂臨時買賣合約前，應先細閱有關價單內列出的按揭貸款計劃資料¹。如就該些按揭貸款計劃的詳情有任何疑問，應在簽訂臨時買賣合約前，直接向有關財務機構查詢。

4. 物業的面積及四周環境

- 留意載於售樓說明書和價單內的物業面積資料，以及載於價單內的每平方呎/每平方米售價。根據《一手住宅物業銷售條例》（第621章）（下稱「條

例」），賣方只可以實用面積表達住宅物業的面積和每平方呎及平方米的售價。就住宅物業而言，實用面積指該住宅物業的樓面面積，包括在構成該物業的一部分的範圍內的以下每一項目的樓面面積：(i)露台；(ii)工作平台；以及(iii)陽台。實用面積並不包括空調機房、窗台、閣樓、平台、花園、停車位、天台、梯屋、前庭或庭院的每一項目的面積，即使該些項目構成該物業的一部分的範圍。

- 售樓說明書必須顯示發展項目中所有住宅物業的樓面平面圖。在售樓說明書所載有關發展項目中住宅物業的每一份樓面平面圖，均須述明每個住宅物業的外部及內部尺寸²。售樓說明書所提供有關住宅物業外部和內部的尺寸，不會把批盪和裝飾物料包括在內。買家收樓前如欲購置家具，應留意這點。
- 親臨發展項目的所在地實地視察，以了解有關物業的四周環境（包括交通和社區設施）；亦應查詢有否任何城市規劃方案和議決，會對有關的物業造成影響；參閱載於售樓說明書內的位置圖、鳥瞰照片、分區計劃大綱圖，以及橫截面圖。

5. 售樓說明書

- 確保所取得的售樓說明書屬最新版本。根據條例，提供予公眾的售樓說明書必須是在之前的三個月之內印製或檢視、或檢視及修改。
- 閱覽售樓說明書，並須特別留意以下資訊：
 - 售樓說明書內有否關於「有關資料」的部分，列出賣方知悉但並非為一般公眾人士所知悉，關於相當可能對享有有關住宅物業造成重大影響的事宜的資料。請注意，已在土地註冊處註冊的文件，其內容不會被視為「有關資料」；
 - 橫截面圖會顯示有關建築物相對毗連該建築物的每條街道的橫截面，以及每條上述街道與已知基準面和該建築物最低的一層住宅樓層的水平相對的水平。橫截面圖能以圖解形式，顯示出建築物最低一層住宅樓層和街道水平的高低差距，不論該最低住宅樓層以何種方式命名；
 - 室內和外部的裝置、裝修物料和設備；
 - 管理費按甚麼基準分擔；
 - 小業主有否責任或需要分擔管理、營運或維持有關發展項目以內或以外的公眾休憩用地或公共設施的開支，以及有關公眾休憩用地或公共設施的位置；以及

² 根據條例附表1第1部第10(2)(d)條述明，售樓說明書內顯示的發展項目中的住宅物業的每一份樓面平面圖須述明以下各項-

- 每個住宅物業的外部尺寸；
- 每個住宅物業的內部尺寸；
- 每個住宅物業的內部間隔的厚度；
- 每個住宅物業內個別分隔室的外部尺寸。

根據條例附表1第1部第10(3)條，如有關發展項目的經批准的建築圖則，提供條例附表1第1部第10(2)(d)條所規定的資料，樓面平面圖須述明如此規定的該資料。

- 小業主是否須要負責維修斜坡。

6. 政府批地文件和公契

- 閱覽政府批地文件和公契（或公契擬稿）。公契內載有天台和外牆業權等相關資料。賣方會在售樓處提供政府批地文件和公契（或公契擬稿）的複本，供準買家免費閱覽。

- 留意政府批地文件內所訂明小業主是否須要負責支付地稅。

- 留意公契內訂明有關物業內可否飼養動物。

7. 售樓處內有關可供揀選住宅物業的資料

- 向賣方查詢清楚有哪些一手住宅物業可供揀選。若賣方在售樓處內展示「消耗表」，您可從該「消耗表」得悉在每個銷售日的銷售進度資料，包括在該個銷售日開始時有哪些住宅物業可供出售，以及在該個銷售日內有哪些住宅物業已獲揀選及售出。

- 切勿隨便相信有關發展項目銷情的傳言，倉卒簽立臨時買賣合約。

8. 成交紀錄冊

- 留意發展項目的成交紀錄冊。賣方須於臨時買賣合約訂立後的24小時內，於紀錄冊披露該臨時買賣合約的資料，以及於買賣合約訂立後一個工作天內，披露該買賣合約的資料。您可透過成交紀錄冊得悉發展項目的銷售情況。

- 切勿將賣方接獲用作登記的購樓意向書或本票的數目視為銷情指標。發展項目的成交紀錄冊才是讓公眾掌握發展項目每日銷售情況的最可靠資料來源。

9. 買賣合約

- 確保臨時買賣合約和買賣合約包含條例所規定的強制性條文。

- 留意有關物業買賣交易所包括的裝置、裝修物料和設備，須在臨時買賣合約和買賣合約上列明。

- 留意夾附於買賣合約的圖則。該圖則會顯示所有賣方售予您的物業面積，而該面積通常較該物業的實用面積為大。

- 訂立臨時買賣合約時，您須向擁有人（即賣方）支付樓價**5%**的臨時訂金。

- 如您在訂立臨時買賣合約後**五個工作日**（工作日指並非公眾假日、星期六、黑色暴雨警告日或烈風警告日的日子）之內，沒有簽立買賣合約，該臨時買賣合約即告終止，有關臨時訂金（即樓價的5%）會被沒收，而擁有人（即賣方）不得因您沒有簽立買賣合約而對您提出進一步申索。

- 在訂立臨時買賣合約後的五個工作日之內，倘您簽立買賣合約，則擁有人（即賣方）必須在訂立該臨時買賣合約後的八個工作日之內簽立買賣合約。

- 有關的訂金，應付予負責為所涉物業擔任保證金

保存人的律師事務所。

10. 表達購樓意向

- 留意在賣方（包括其獲授權代表）就有關住宅物業向公眾提供價單前，賣方不得尋求或接納任何對有關住宅物業的購樓意向（不論是否屬明確選擇購樓意向）。因此您不應向賣方或其授權代表提出有關意向。

- 留意在有關住宅物業的銷售開始前，賣方（包括其獲授權代表）不得尋求或接納任何對該物業的有明確選擇購樓意向。因此您不應向賣方或其授權代表提出有關意向。

11. 委託地產代理

- 留意倘賣方委任一個或多於一個地產代理，以協助銷售其發展項目內任何指明住宅物業，該發展項目的價單必須列明在價單印刷日期當日所有獲委任為地產代理的姓名/名稱。

- 您可委託任何地產代理（不一定是賣方所指定的地產代理），以協助您購置發展項目內任何指明住宅物業；您亦可不委託任何地產代理。

- 委託地產代理以物色物業前，您應該 -

- 了解該地產代理是否只代表您行事。該地產代理若同時代表賣方行事，倘發生利益衝突，未必能夠保障您的最大利益；

- 了解您須否支付佣金予該地產代理。若須支付，有關的佣金金額和支付日期為何；以及

- 留意只有持牌地產代理或營業員才可以接受您的委託。如有疑問，應要求該地產代理或營業員出示其「地產代理證」，或瀏覽地產代理監管局的網頁（網址：www.eaa.org.hk），查閱牌照目錄。

12. 委聘律師

- 考慮自行委聘律師，以保障您的利益。該律師若同時代表賣方行事，倘發生利益衝突，未必能夠保障您的最大利益。

- 比較不同律師的收費。

適用於一手未落成住宅物業

13. 預售樓花同意書

- 洽購地政總署「預售樓花同意方案」下的未落成住宅物業時，應向賣方確認地政總署是否已就該發展項目批出「預售樓花同意書」。

14. 示範單位

- 賣方不一定須設置示範單位供準買家或公眾參觀，但賣方如為某指明住宅物業設置示範單位，必須首先設置該住宅物業的無改動示範單位，才可設置該住宅物業的經改動示範單位，並可以就該住宅物業設置多於一個經改動示範單位。

¹ 按揭貸款計劃的資料包括有關按揭貸款計劃對借款人的最低收入的要求、就第一按揭連同第二按揭可獲得的按揭貸款金額上限、最長還款年期、整個還款期內的按揭利率變化，以及申請人須繳付的手續費。

- 參觀示範單位時，務必視察無改動示範單位，以便與經改動示範單位作出比較。然而，條例並沒有限制賣方安排參觀無改動示範單位及經改動示範單位的先後次序。
- 賣方設置示範單位供公眾參觀時，應已提供有關發展項目的售樓說明書。因此，緊記先行索取售樓說明書，以便在參觀示範單位時參閱相關資料。
- 您可以在無改動示範單位及經改動示範單位中進行量度，並在無改動示範單位內拍照或拍攝影片，惟在確保示範單位參觀者人身安全的前提下，賣方可能會設定合理的限制。

適用於一手未落成住宅物業及尚待符合條件的已落成住宅物業

15. 預計關鍵日期及收樓日期

- 查閱售樓說明書中有關發展項目的預計關鍵日期³。
 - 售樓說明書中有關發展項目的預計關鍵日期並不同買家的「收樓日期」。買家的「收樓日期」必定較發展項目的預計關鍵日期遲。
- 收樓日期
 - 條例規定買賣合約須載有強制性條文，列明賣方須於買賣合約內列出的預計關鍵日期後的14日內，以書面為發展項目申請佔用文件、合格證明書，或地政總署署長的轉讓同意（視屬何種情況而定）。
 - ▶ 如發展項目屬地政總署預售樓花同意方案所規管，賣方須在合格證明書或地政總署署長的轉讓同意發出後的一個月內（以較早者為準），就賣方有能力有效地轉讓有關物業一事，以書面通知買家；或
 - ▶ 如發展項目並非屬地政總署預售樓花同意方案所規管，賣方須在佔用文件（包括佔用許可證）發出後的六個月內，就賣方有能力有效地轉讓有關物業一事，以書面通知買家。
 - 條例規定買賣合約須載有強制性條文，列明有關物業的買賣須於賣方發出上述通知的日期的14日內完成。有關物業的買賣完成後，賣方將安排買家收樓事宜。
- 認可人士可批予在預計關鍵日期之後完成發展項目
 - 條例規定買賣合約須載有強制性條文，列明發展項目的認可人士可以在顧及純粹由以下一個或多於一個原因所導致的延遲後，批予在預計關鍵日期之後，完成發展項目：

- ▶ 工人罷工或封閉工地；
 - ▶ 暴動或內亂；
 - ▶ 不可抗力或天災；
 - ▶ 火警或其他賣方所不能控制的意外；
 - ▶ 戰爭；或
 - ▶ 惡劣天氣。
- 發展項目的認可人士可以按情況，多於一次批予延後預計關鍵日期以完成發展項目，即收樓日期可能延遲。
 - 條例規定買賣合約須載有強制性條文，列明賣方須於認可人士批予延期後的14日內，向買家提供有關延期證明書的文本。
- 如對收樓日期有任何疑問，可向賣方查詢。

適用於一手已落成住宅物業

16. 賣方資料表格

- 確保取得最近三個月內印製有關您擬購買的一手已落成住宅物業的「賣方資料表格」。

17. 參觀物業

- 購置住宅物業前，確保已獲安排參觀您打算購置的住宅物業。倘參觀有關物業並非合理地切實可行，則應參觀與有關物業相若的物業，除非您以書面同意賣方無須開放與有關物業相若的物業供您參觀。您應仔細考慮，然後才決定是否簽署豁免上述規定的書面同意。
- 除非有關物業根據租約持有，或為確保物業參觀者的人身安全而須設定合理限制，您可以對該物業進行量度、拍照或拍攝影片。

任何與賣方銷售受條例所規管的一手住宅物業有關的投訴和查詢，請與一手住宅物業銷售監管局聯絡。

網址 : www.srpa.gov.hk
 電話 : 2817 3313
 電郵 : enquiry_srpa@hd.gov.hk
 傳真 : 2219 2220

其他相關聯絡資料：

消費者委員會
 網址 : www.consumer.org.hk
 電話 : 2929 2222
 電郵 : cc@consumer.org.hk
 傳真 : 2856 3611

地產代理監管局
 網址 : www.eaa.org.hk
 電話 : 2111 2777
 電郵 : enquiry@eaa.org.hk
 傳真 : 2598 9596

香港地產建設商會
 電話 : 2826 0111
 傳真 : 2845 2521

運輸及房屋局
 一手住宅物業銷售監管局
 2017年8月

³ 一般而言，「關鍵日期」指該項目符合批地文件的條件的日期，或該項目在遵照經批准的建築圖則的情況下或按照豁免證明書的發出的條件在各方面均屬完成的日期。有關詳情請參閱條例第2條。

INFORMATION ON THE PHASE 期數的資料

Name of the Phase of the Development

Phase 1 of St. Barths Development (The residential development in Phase 1 is called "St. Barths")

Name of the street and the street number

9 Yiu Sha Road*

The Phase consists of 7 multi-unit buildings

Total number of storeys

Tower 1 Sandalwood Court:	10 Storeys
Tower 2 Sandalwood Court:	11 Storeys
Tower 3 Sandalwood Court:	11 Storeys
Tower 1 Cedar Court:	12 Storeys
Tower 2 Cedar Court:	12 Storeys
Tower 1 Maple Court:	12 Storeys
Tower 2 Maple Court:	11 Storeys

The above excludes basement, roof and top roof.

Floor numbering

Tower 1 Sandalwood Court:	G/F, 1/F to 3/F, 5/F to 10/F
Tower 2 Sandalwood Court:	G/F, 1/F to 3/F, 5/F to 11/F
Tower 3 Sandalwood Court:	G/F, 1/F to 3/F, 5/F to 11/F
Tower 1 Cedar Court:	G/F, 1/F to 3/F, 5/F to 12/F
Tower 2 Cedar Court:	G/F, 1/F to 3/F, 5/F to 12/F
Tower 1 Maple Court:	G/F, 1/F to 3/F, 5/F to 12/F
Tower 2 Maple Court:	G/F, 1/F to 3/F, 5/F to 11/F

Omitted floor numbers in each multi-unit building

4/F is omitted in each multi-unit building.

Refuge floor(s) of each multi-unit building

Nil

The Phase is an uncompleted development

- (a) The estimated material date for the Phase, as provided by the Authorized Person for the Phase is 15th June 2019.
- (b) The estimated material date is subject to any extension of time that is permitted under the Agreement for Sale and Purchase.
- (c) For the purpose of the Agreement for Sale and Purchase, under the land grant, the consent of the Director of Lands is required to be given for the sale and purchase, without limiting any other means by which the completion of the Phase may be proved, the issue of a certificate of compliance or consent to assign by the Director of Lands is conclusive evidence that the Phase has been completed or is deemed to be completed (as the case may be).

* The above provisional street number is subject to confirmation when the Phase of the Development is completed.

發展項目期數名稱

雲海發展項目的第一期 (第一期住宅發展項目稱為「雲海」)

街道名稱及門牌號數

耀沙路9號#

期數共7幢多單位建築物

樓層總數

Sandalwood Court 第1座:	10層
Sandalwood Court 第2座:	11層
Sandalwood Court 第3座:	11層
Cedar Court 第1座:	12層
Cedar Court 第2座:	12層
Maple Court 第1座:	12層
Maple Court 第2座:	11層

以上不包括地庫、天台及頂層天台。

樓層號數

Sandalwood Court 第1座:	地下、1樓至3樓、5樓至10樓
Sandalwood Court 第2座:	地下、1樓至3樓、5樓至11樓
Sandalwood Court 第3座:	地下、1樓至3樓、5樓至11樓
Cedar Court 第1座:	地下、1樓至3樓、5樓至12樓
Cedar Court 第2座:	地下、1樓至3樓、5樓至12樓
Maple Court 第1座:	地下、1樓至3樓、5樓至12樓
Maple Court 第2座:	地下、1樓至3樓、5樓至11樓

每幢多單位建築物內被略去的樓層號數

每幢均不設4樓

每幢多單位建築物內的庇護層

沒有

本期數屬未落成發展項目

- (a) 由該期數的認可人士提供的該期數的預計關鍵日期為2019年6月15日。
- (b) 預計關鍵日期，是受到買賣合約所允許的任何延期所規限的。
- (c) 為買賣合約的目的 (根據批地文件，進行該項買賣，需獲地政總署署長同意)，在不局限任何其他可用以證明該期數落成的方法的原則下，地政總署署長發出的合格證明書或轉讓同意，即為該期數已落成或當作已落成 (視屬何情況而定) 的確證。

此臨時門牌號數有待本發展項目期數建成時確認。

INFORMATION ON VENDOR AND OTHERS INVOLVED IN THE PHASE

賣方及有參與期數的其他人的資料

Vendor

Good Assets Limited

Holding companies of the Vendor

China Benefit Holdings Limited

Time Effort Limited

Sun Hung Kai Properties Limited

Authorized Person

IP Kar-Wai Kelvin

The firm or corporation of which the Authorized Person is a proprietor, director or employee in his professional capacity

Ronald Lu & Partners (Hong Kong) Limited

Building Contractor

Teamfield Building Contractors Limited

Firms of solicitors acting for the owner in relation to the sale of residential properties in the Phase

Mayer Brown JSM

Sit, Fung, Kwong & Shum

Authorized institution that has made a loan, or has undertaken to provide finance, for the construction of the Phase

The Hongkong and Shanghai Banking Corporation Limited

Any other person who has made a loan for the construction of the Phase

Sun Hung Kai Properties Holding Investment Limited

賣方

Good Assets Limited

賣方的控權公司

華益控股有限公司

Time Effort Limited

新鴻基地產發展有限公司

認可人士

葉嘉偉

認可人士以其專業身份擔任經營人、董事或僱員的商號或法團

呂元祥建築師事務所(香港)有限公司

承建商

添輝建築有限公司

就期數中的住宅物業的出售而代表擁有人行事的律師事務所

孖士打律師行

薛馮鄭岑律師行

已為期數的建造提供貸款或已承諾為該項建造提供融資的認可機構

香港上海滙豐銀行有限公司

已為期數的建造提供貸款的任何其他人

Sun Hung Kai Properties Holding Investment Limited

RELATIONSHIP BETWEEN PARTIES INVOLVED IN THE PHASE

有參與期數的各方的關係

(a) The vendor or a building contractor for the Phase is an individual, and that vendor or contractor is an immediate family member of an authorized person for the Phase.	Not Applicable	(l) The vendor or a building contractor for the Phase is a corporation, and such an authorized person, or such an associate, is an employee, director or secretary of that vendor or contractor or of a holding company of that vendor.	No
(b) The vendor or a building contractor for the Phase is a partnership, and a partner of that vendor or contractor is an immediate family member of such an authorized person.	Not Applicable	(m) The vendor or a building contractor for the Phase is a partnership, and such an authorized person, or such an associate, is an employee of that vendor or contractor.	Not Applicable
(c) The vendor or a building contractor for the Phase is a corporation, and a director or the secretary of that vendor or contractor (or a holding company of that vendor) is an immediate family member of such an authorized person.	No	(n) The vendor, a holding company of the vendor, or a building contractor for the Phase, is a private company, and a proprietor of a firm of solicitors acting for the owner in relation to the sale of residential properties in the Phase holds at least 10% of the issued shares in that vendor, holding company or contractor.	No
(d) The vendor or a building contractor for the Phase is an individual, and that vendor or contractor is an immediate family member of an associate of such an authorized person.	Not Applicable	(o) The vendor, a holding company of the vendor, or a building contractor for the Phase, is a listed company, and a proprietor of such a firm of solicitors holds at least 1% of the issued shares in that vendor, holding company or contractor.	No
(e) The vendor or a building contractor for the Phase is a partnership, and a partner of that vendor or contractor is an immediate family member of an associate of such an authorized person.	Not Applicable	(p) The vendor or a building contractor for the Phase is a corporation, and a proprietor of such a firm of solicitors is an employee, director or secretary of that vendor or contractor or of a holding company of that vendor.	No
(f) The vendor or a building contractor for the Phase is a corporation, and a director or the secretary of that vendor or contractor (or a holding company of that vendor) is an immediate family member of an associate of such an authorized person.	No	(q) The vendor or a building contractor for the Phase is a partnership, and a proprietor of such a firm of solicitors is an employee of that vendor or contractor.	Not Applicable
(g) The vendor or a building contractor for the Phase is an individual, and that vendor or contractor is an immediate family member of a proprietor of a firm of solicitors acting for the owner in relation to the sale of residential properties in the Phase.	Not Applicable	(r) The vendor or a building contractor for the Phase is a corporation, and the corporation of which an authorized person for the Phase is a director or employee in his or her professional capacity is an associate corporation of that vendor or contractor or of a holding company of that vendor.	No
(h) The vendor or a building contractor for the Phase is a partnership, and a partner of that vendor or contractor is an immediate family member of a proprietor of a firm of solicitors acting for the owner in relation to the sale of residential properties in the Phase.	Not Applicable	(s) The vendor or a building contractor for the Phase is a corporation, and that contractor is an associate corporation of that vendor or of a holding company of that vendor.	The Building Contractor, Teamfield Building Contractors Limited, is an associate corporation of the Vendor and its holding companies.
(i) The vendor or a building contractor for the Phase is a corporation, and a director or the secretary of that vendor or contractor (or a holding company of that vendor) is an immediate family member of a proprietor of such a firm of solicitors.	No		
(j) The vendor, a holding company of the vendor, or a building contractor for the Phase, is a private company, and an authorized person for the Phase, or an associate of such an authorized person, holds at least 10% of the issued shares in that vendor, holding company or contractor.	No		
(k) The vendor, a holding company of the vendor, or a building contractor for the Phase, is a listed company, and such an authorized person, or such an associate, holds at least 1% of the issued shares in that vendor, holding company or contractor.	No		

(a) 賣方或有關期數的承建商屬個人，並屬該期數的認可人士的家人。	不適用
(b) 賣方或該期數的承建商屬合夥，而該賣方或承建商的合夥人屬上述認可人士的家人。	不適用
(c) 賣方或該期數的承建商屬法團，而該賣方或承建商（或該賣方的控權公司）的董事或秘書屬上述認可人士的家人。	沒有
(d) 賣方或該期數的承建商屬個人，並屬上述認可人士的有聯繫人士的家人。	不適用
(e) 賣方或該期數的承建商屬合夥，而該賣方或承建商的合夥人屬上述認可人士的有聯繫人士的家人。	不適用
(f) 賣方或該期數的承建商屬法團，而該賣方或承建商（或該賣方的控權公司）的董事或秘書屬上述認可人士的有聯繫人士的家人。	沒有
(g) 賣方或該期數的承建商屬個人，並屬就該期數內的住宅物業的出售代表擁有人行事的律師事務所行事的經營人的家人。	不適用
(h) 賣方或該期數的承建商屬合夥，而該賣方或承建商的合夥人屬就該期數內的住宅物業的出售代表擁有人行事的律師事務所行事的經營人的家人。	不適用
(i) 賣方或該期數的承建商屬法團，而該賣方或承建商（或該賣方的控權公司）的董事或秘書屬上述律師事務所的經營人的家人。	沒有
(j) 賣方、賣方的控權公司或有關期數的承建商屬私人公司，而該期數的認可人士或該認可人士的有聯繫人士持有該賣方、控權公司或承建商最少10%的已發行股份。	沒有
(k) 賣方、賣方的控權公司或該期數的承建商屬上市公司，而上述認可人士或上述有聯繫人士持有該賣方、控權公司或承建商最少1%的已發行股份。	沒有

(l) 賣方或該期數的承建商屬法團，而上述認可人士或上述有聯繫人士屬該賣方、承建商或該賣方的控權公司的僱員、董事或秘書。	沒有
(m) 賣方或該期數的承建商屬合夥，而上述認可人士或上述有聯繫人士屬該賣方或承建商的僱員。	不適用
(n) 賣方、賣方的控權公司或該期數的承建商屬私人公司，而就該期數中的住宅物業的出售而代表擁有人行事的律師事務所的經營人持有該賣方、控權公司或承建商最少10%的已發行股份。	沒有
(o) 賣方、賣方的控權公司或該期數的承建商屬上市公司，而上述律師事務所的經營人持有該賣方、控權公司或承建商最少1%的已發行股份。	沒有
(p) 賣方或該期數的承建商屬法團，而上述律師事務所的經營人屬該賣方或承建商或該賣方的控權公司的僱員、董事或秘書。	沒有
(q) 賣方或該期數的承建商屬合夥，而上述律師事務所的經營人屬該賣方或承建商的僱員。	不適用
(r) 賣方或該期數的承建商屬法團，而該期數的認可人士以其專業身分擔任董事或僱員的法團為該賣方或承建商或該賣方的控權公司的有聯繫法團。	沒有
(s) 賣方或該期數的承建商屬法團，而該承建商屬該賣方或該賣方的控權公司的有聯繫法團。	承建商添輝建築有限公司屬賣方及其控權公司的有聯繫法團。

INFORMATION ON DESIGN OF THE PHASE 期數的設計的資料

There will be curtain walls forming part of the enclosing walls for the Phase.
期數將會有構成圍封牆的一部份的幕牆。

The thickness of the curtain walls of each Tower is 200 mm.
每幢建築物的幕牆之厚度為200毫米。

There will not be non-structural prefabricated external walls forming part of the enclosing walls of the Phase.
期數將不會有構成圍封牆的一部份的非結構預製外牆。

Total Area Schedule of Curtain Walls of each Residential Property 每個住宅物業的幕牆總面積表

Block Name 大廈名稱	Tower 座號	Floor 樓層	Flat 單位	Total area of the curtain walls of each residential property (sq. m) 每個住宅物業的幕牆的總面積 (平方米)
Sandalwood Court	Tower 1 第1座	G/F 地下	A	1.182
			B	1.122
		1/F 1樓	A	1.182
			B	1.122
		2/F 2樓	A	1.182
			B	1.122
			C	0.845
			D	0.394
			E	1.122
		3/F, 5/F - 8/F 3樓、5樓至8樓	A	1.182
			B	1.122
			C	0.845
			D	0.394
			E	1.122
		9/F 9樓	A	2.179
			B	2.007
		10/F 10樓	A	3.031
			B	2.871

Block Name 大廈名稱	Tower 座號	Floor 樓層	Flat 單位	Total area of the curtain walls of each residential property (sq. m) 每個住宅物業的幕牆的總面積 (平方米)
Sandalwood Court	Tower 2 第2座	G/F 地下	A	1.122
			B	1.182
		1/F 1樓	A	1.122
			B	1.182
		2/F 2樓	A	1.122
			B	1.182
			C	0.895
			D	0.394
			E	0.845
		3/F, 5/F - 9/F 3樓、5樓至9樓	A	1.122
			B	1.182
			C	0.895
			D	0.394
			E	0.845
		10/F 10樓	A	2.179
			B	2.007
		11/F 11樓	A	3.031
			B	2.871

Block Name 大廈名稱	Tower 座號	Floor 樓層	Flat 單位	Total area of the curtain walls of each residential property (sq. m) 每個住宅物業的幕牆的總面積 (平方米)
Sandalwood Court	Tower 3 第3座	G/F 地下	A	1.122
			B	1.182
		1/F 1樓	A	1.122
			B	1.182
		2/F 2樓	A	1.122
			B	1.182
			C	1.182
			D	0.895
		3/F, 5/F - 9/F 3樓、5樓至9樓	A	1.122
			B	1.182
			C	1.182
			D	0.895
		10/F 10樓	A	2.179
			B	2.179
		11/F 11樓	A	3.031
			B	3.031

INFORMATION ON DESIGN OF THE PHASE

期數的設計的資料

Block Name 大廈名稱	Tower 座號	Floor 樓層	Flat 單位	Total area of the curtain walls of each residential property (sq. m) 每個住宅物業的幕牆的總面積 (平方米)
Cedar Court	Tower 1 第1座	G/F 地下	A	1.182
			B	1.122
		1/F 1樓	A	1.182
			B	1.122
		2/F - 3/F 2樓至3樓	A	1.182
			B	1.122
			C	0.854
			D	1.182
		5/F - 10/F 5樓至10樓	A	1.182
			B	1.122
			C	0.854
			D	1.182
		11/F 11樓	A	2.179
			B	2.179
		12/F 12樓	A	3.031
			B	3.031

Block Name 大廈名稱	Tower 座號	Floor 樓層	Flat 單位	Total area of the curtain walls of each residential property (sq. m) 每個住宅物業的幕牆的總面積 (平方米)
Cedar Court	Tower 2 第2座	G/F 地下	A	1.122
			B	1.335
			C	0.845
		1/F 1樓	A	1.122
			B	1.335
			C	0.845
		2/F 2樓	A	1.122
			B	1.335
			C	0.845
			D	1.315
			E	0.394
			F	0.804
		3/F, 5/F - 10/F 3樓、5樓至10樓	A	1.122
			B	1.335
			C	0.845
			D	1.315
			E	0.394
			F	0.804
		11/F 11樓	A	2.143
			B	2.380
			C	0.845
		12/F 12樓	A	3.396
			B	3.239
			C	0.845

Block Name 大廈名稱	Tower 座號	Floor 樓層	Flat 單位	Total area of the curtain walls of each residential property (sq. m) 每個住宅物業的幕牆的總面積 (平方米)
Maple Court	Tower 1 第1座	G/F 地下	A	1.365
			B	0.394
			C	1.072
		1/F 1樓	A	1.365
			B	0.394
			C	1.072
		2/F 2樓	A	1.365
			B	0.394
			C	1.072
			D	0.845
			E	0.788
			F	1.315
		3/F, 5/F - 10/F 3樓、5樓至10樓	G	0.394
			A	1.365
			B	0.394
			C	1.072
			D	0.845
			E	0.788
			F	1.315
		11/F 11樓	G	0.394
			A	1.365
			B	0.394
			C	1.072
			D	1.973
		12/F 12樓	G	0.394
			A	1.365
			B	0.394
C	1.072			
D	3.272			
			G	0.394

Block Name 大廈名稱	Tower 座號	Floor 樓層	Flat 單位	Total area of the curtain walls of each residential property (sq. m) 每個住宅物業的幕牆的總面積 (平方米)
Maple Court	Tower 2 第2座	G/F 地下	A	1.072
			B	0.394
			C	2.248
		1/F 1樓	A	1.072
			B	0.394
			C	1.335
			D	1.335
		2/F 2樓	A	1.072
			B	0.394
			C	1.335
			D	1.335
			E	1.335
			F	0.788
			G	0.845
		3/F, 5/F - 9/F 3樓、5樓至9樓	A	1.072
			B	0.394
			C	1.335
			D	1.335
			E	1.335
			F	0.788
			G	0.845
		10/F 10樓	A	1.072
			B	0.394
			C	2.403
			D	1.603
		11/F 11樓	A	1.072
			B	0.394
C	3.255			
D	2.822			

INFORMATION ON PROPERTY MANAGEMENT 物業管理的資料


The Manager to be appointed under the latest draft deed of mutual covenant
Royal Elite Service Company Limited

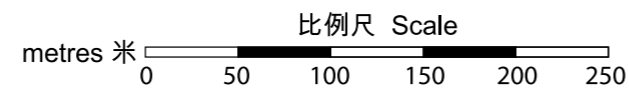
根據公契的最新擬稿獲委任的管理人
帝譽服務有限公司

LOCATION PLAN OF THE DEVELOPMENT

發展項目的所在位置圖



 Location of the Development
發展項目的位置



This Location Plan is prepared by the Vendor with reference to the Survey Sheet (Series HP5C) Sheet Nos. 7-NE-B dated 7 February 2017 and 7-NE-D dated 30 November 2017 from Survey and Mapping Office of the Lands Department, with adjustments where necessary.

此位置圖是參考日期為2017年2月7日及2017年11月30日之地政總署測繪處之測繪圖(組別編號HP5C)，圖幅編號7-NE-B及7-NE-D，並由賣方擬備，有需要處經修正處理。

NOTATION 圖例

-  Power Plant
(including Electricity Sub-stations)
發電廠(包括電力分站)
-  Public Carpark (including Lorry Park)
公眾停車場(包括貨車停泊處)
-  Public Utility Installation
公用事業設施裝置
-  Public Convenience
公廁
-  Oil Depot
油庫
-  Refuse Collection Point
垃圾收集站
-  School (including Kindergarten)
學校(包括幼稚園)

The map reproduced with permission of the Director of Lands. © The Government of Hong Kong SAR.
Licence No.14/2017.

地圖版權屬香港特區政府，經地政總署准許複印，版權特許編號14/2017。


Notes :

1. The Vendor advises prospective purchasers to conduct an on-site visit for a better understanding of the Development site, its surrounding environment and the public facilities nearby.
2. The plan may show more than the area required under the Residential Properties (First-hand Sales) Ordinance due to the technical reason that the boundary of the Development is irregular.

備註：

1. 賣方建議準買家到有關發展地盤作實地考察，以對該發展地盤、其周邊地區環境及附近的公共設施有較佳的了解。
2. 由於發展項目的邊界不規則的技術原因，此圖所顯示的範圍可能超過《一手住宅物業銷售條例》所規定的範圍。

AERIAL PHOTOGRAPH OF THE PHASE 期數的鳥瞰照片



● Location of the Phase
期數的位置

Adopted from part of the aerial photograph taken by the Survey and Mapping Office, Lands Department at a flying height of 6,900 feet, photo No. E023497C, date of flight 29th April 2017.

摘錄自地政總署測繪處在6,900呎的飛行高度拍攝之鳥瞰照片，照片編號E023497C，飛行日期：2017年4月29日。

Survey and Mapping Office, Lands Department, The Government of HKSAR © Copyright reserved - reproduction by permission only.

香港特別行政區政府地政總署測繪處 © 版權所有，未經許可，不得複製。

Note :

1. Copy of the aerial photograph of the Phase is available for free inspection at the sales office during opening hours.
2. The aerial photograph may show more than the area required under the Residential Properties (First-hand Sales) Ordinance due to technical reason that the boundary of the Phase is irregular.

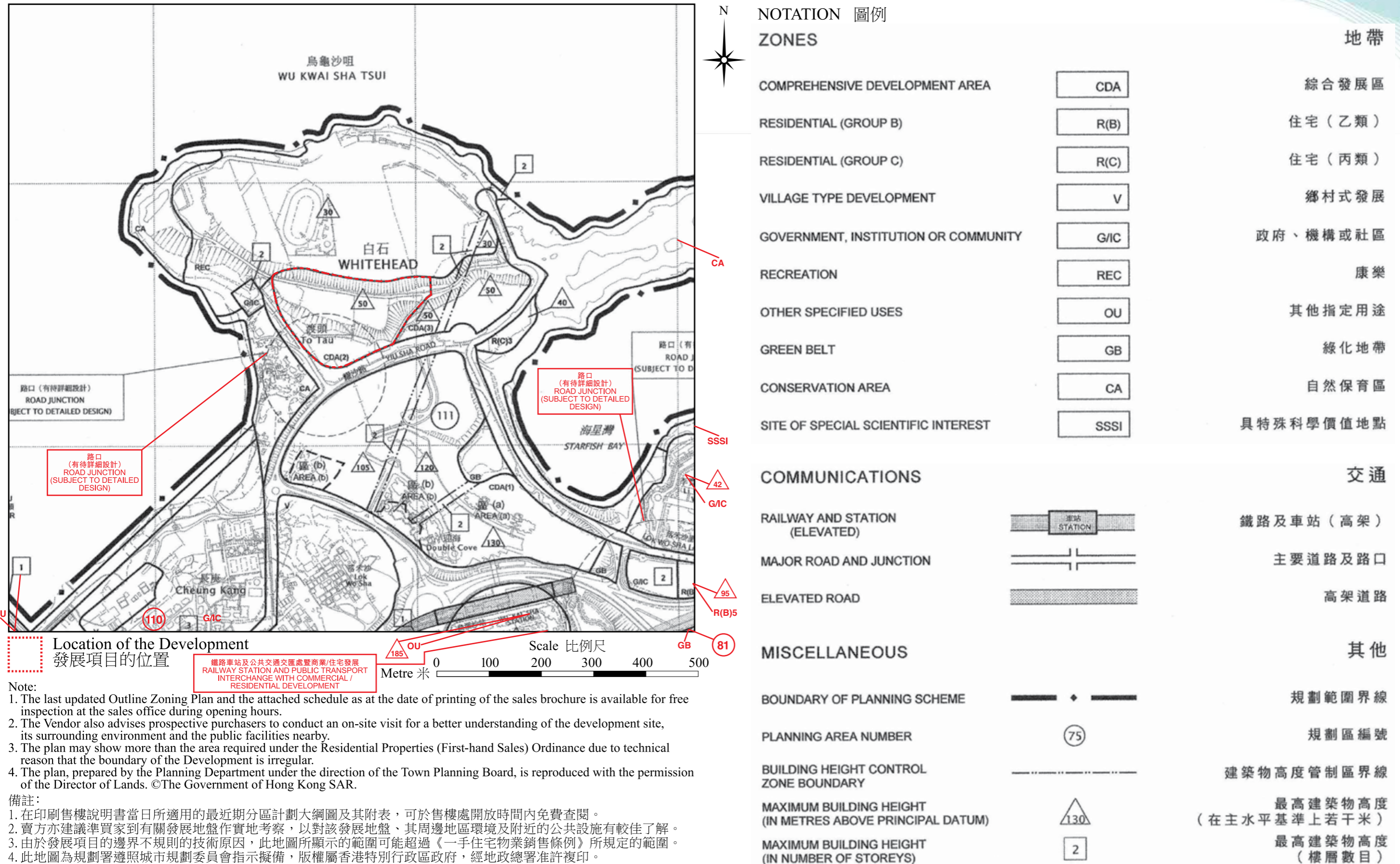
備註：

1. 期數的鳥瞰照片之副本可於售樓處開放時間內免費查閱。
2. 由於期數的邊界不規則的技術原因，此照片所顯示的範圍可能超過《一手住宅物業銷售條例》所規定的範圍。

OUTLINE ZONING PLAN RELATING TO THE DEVELOPMENT

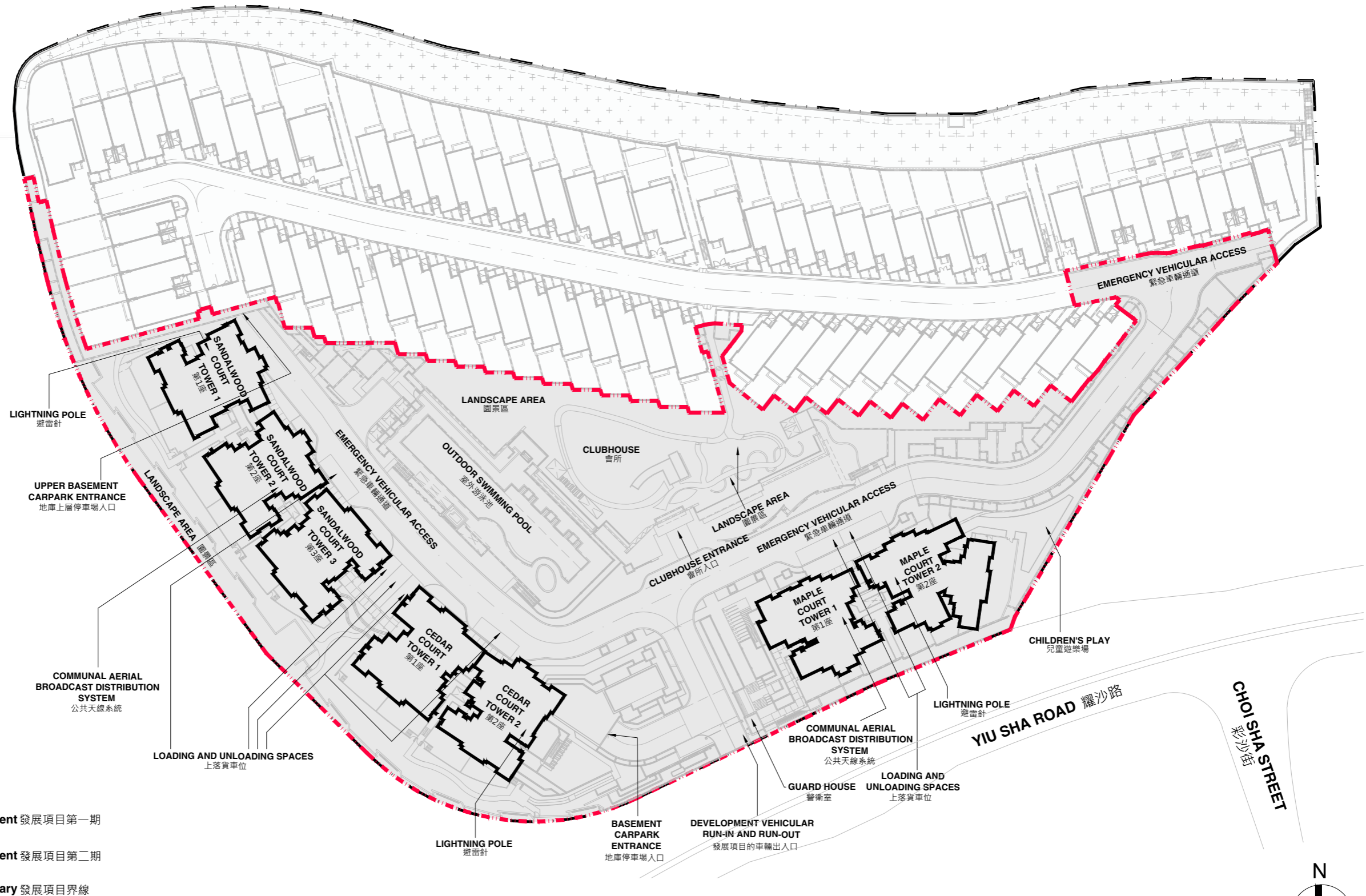
關於發展項目的分區計劃大綱圖

Adopted from Part of the Approved Ma On Shan Outline Zoning Plan, Plan No. S/MOS/22, gazetted on 15th January 2016, with adjustment where necessary as shown in red.
 摘錄自2016年1月15日刊憲之馬鞍山分區計劃大綱核准圖，圖則編號為S/MOS/22，有需要處經修正處理，以紅色顯示。



LAYOUT PLAN OF THE DEVELOPMENT

發展項目的布局圖



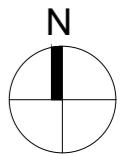
LEGEND 圖例：

- Phase 1 of the Development 發展項目第一期
- Phase 2 of the Development 發展項目第二期
- Development Site Boundary 發展項目界線

The estimated date of completion of the buildings and facilities within Phase 1 of the Development as provided by the Authorized Person for the Development is 31st October 2018.
由發展項目的認可人士提供的位於發展項目第一期內的建築物及設施的預計落成日期為2018年10月31日。

The estimated date of completion of the buildings and facilities within Phase 2 of the Development as provided by the Authorized Person for the Development is 31st October 2018.
由發展項目的認可人士提供的位於發展項目第二期內的建築物及設施的預計落成日期為2018年10月31日。

SCALE 0 20 50 100M (米)
比例尺：



FLOOR PLANS OF RESIDENTIAL PROPERTIES IN THE PHASE 期數的住宅物業的樓面平面圖

LEGEND FOR THE TERMS AND ABBREVIATIONS USED ON FLOOR PLANS

住宅樓面平面圖中所使用之名詞及簡稱

A/C PLATFORM W/. METAL GRILLE	= AIR CONDITIONER PLATFORM WITH METAL GRILLE	冷氣機平台連金屬欄柵
ACCESSIBLE UNISEX TOILET	= ACCESSIBLE UNISEX TOILET	暢通易達中性廁所
AIR DUCT	= AIR DUCT	通風槽
ALUM. FEATURE	= ALUMINIUM FEATURE	鋁質裝飾
ALUM. ARCH. / ARCHI. FEATURE	= ALUMINIUM ARCHITECTURAL FEATURE	鋁質建築裝飾
ALUM. ARCH. / ARCHI. FEATURE BELOW	= ALUMINIUM ARCHITECTURAL FEATURE BELOW	下層鋁質建築裝飾
ALUM. CLADDING	= ALUMINIUM CLADDING	鋁質蓋層
ALUM. CLADDDED/ CLADDING FEATURE	= ALUMINIUM CLADDING FEATURE	鋁質蓋層裝飾
ARCH. / ARCHI. FEATURE	= ARCHITECTURAL FEATURE	建築裝飾
ARCH. / ARCHI. FEATURE ABOVE	= ARCHITECTURAL FEATURE ABOVE	上層建築裝飾
ARCH. / ARCHI. FEATURE BELOW	= ARCHITECTURAL FEATURE BELOW	下層建築裝飾
BAL.	= BALCONY	露台
BALCONY ABOVE	= BALCONY ABOVE	露台置上
BATH	= BATHROOM	浴室
BATH 2	= BATHROOM 2	浴室 2
B.R.	= BEDROOM	睡房
B.R. 2	= BEDROOM 2	睡房 2
B.R. 3	= BEDROOM 3	睡房 3
B.R. 4	= BEDROOM 4	睡房 4
B.R. 4 (EXCEPT FOR 3/F & 5/F)	= BEDROOM 4 (EXCEPT FOR 3/F & 5/F)	睡房 4 (3樓及5樓除外)
B.R. 5	= BEDROOM 5	睡房 5
CARPARK LIFT LOBBY	= CARPARK LIFT LOBBY	停車場升降機大堂
CARETAKER'S OFFICE (1)	= CARETAKER'S OFFICE (1)	管理員辦公室 (1)
CARETAKER'S OFFICE (2)	= CARETAKER'S OFFICE (2)	管理員辦公室 (2)
CARETAKER'S OFFICE (3)	= CARETAKER'S OFFICE (3)	管理員辦公室 (3)
CARETAKER'S QUARTER	= CARETAKER'S QUARTER	管理員宿舍
COMMON	= COMMON	公用
COMMON FLAT ROOF	= COMMON FLAT ROOF	公共平台
COMMON FLAT ROOF WITH A/C OUTDOOR UNITS	= COMMON FLAT ROOF WITH A/C OUTDOOR UNITS	冷氣機設置於公共平台
COVER OF BAL. BELOW	= COVER OF BALCONY BELOW	下層露台上蓋
COVER OF U.P. BELOW	= COVER OF UTILITY PLATFORM BELOW	下層工作平台上蓋
COVER OF U.P. BELOW W./ A/C OUTDOOR UNITS & METAL GRILLE	= COVER OF UTILITY PLATFORM BELOW W./ A/C OUTDOOR UNITS & METAL GRILLE	下層工作平台上蓋連冷氣機室外機及金屬
CURTAIN WALL BELOW	= CURTAIN WALL BELOW	下層玻璃幕牆
D.H.	= DOG HOUSE	管道房
DIN.	= DINING ROOM	飯廳
DN	= DOWN	落

Remarks:

- There may be architectural features on external walls at some of the floors.
- Common pipes exposed and/ or enclosed in cladding are located at/ adjacent to balcony and/ or flat roof and/ or utility platform and/ or air-conditioning platform and/ or external wall of some residential units.
- There are sunken slabs and/ or ceiling bulkheads at living rooms, dining rooms, bedrooms, utility rooms, corridors, bathrooms, store rooms, lavatories, open kitchens and kitchens of some residential units for the air-conditioning system and/ or M&E services. There are exposed pipes/ ductings for air-conditioning system and/ or M&E service within some store rooms.
- Balconies and utility platforms are non-enclosed areas.
- Symbols of fittings and fitments shown on the floor plans, such as bathtubs, sink, water closets, shower, sink counter etc, are architectural symbols extracted from the latest approved general building plans for general indication only.

附註:

- 部份樓層外牆範圍設有建築裝飾。
- 部份住宅單位的露台及/或平台及/或工作平台及/或冷氣機平台及/或外牆處或附近設有外露及/或外牆裝飾板內藏之公用喉管。
- 部份住宅單位客廳、飯廳、睡房、工作間、走廊、浴室、儲物室、洗手間、開放式廚房以及廚房天花有跌級樓板及/或假天花用以裝置冷氣系統及/或其他機電設備。部份儲物室內設有冷氣及/或機電設備之外露喉管/管道。
- 露台及工作平台為不可封閉地方。
- 樓面平面圖上所顯示的形象裝置符號,例如浴缸、洗滌盆、坐廁、花灑、洗滌盆櫃等乃摘自最新的經批准的建築圖則,只作一般性標誌。

FLOOR PLANS OF RESIDENTIAL PROPERTIES IN THE PHASE

期數的住宅物業的樓面平面圖

LEGEND FOR THE TERMS AND ABBREVIATIONS USED ON FLOOR PLANS

住宅樓面平面圖中所使用之名詞及簡稱

E.A.D.	= EXHAUST AIR DUCT	排氣管道
ELEC. METER RM	= ELECTRIC METER ROOM	電錶房
ENTRANCE LOBBY	= ENTRANCE LOBBY	入口大堂
FAN ROOM	= FAN ROOM	風扇房
FLAT	= FLAT	單位
FLAT ROOF	= FLAT ROOF	平台
FLAT ROOF WITH A/C OUTDOOR UNIT	= FLAT ROOF WITH A/C OUTDOOR UNIT	平台連冷氣機室外機
FLUSHING WATER PUMP RM.	= FRESH WATER PUMP ROOM	食水泵房
FRR WALL	= FIRE RESISTANCE RATED WALL	耐火牆
F.S. CONTROL ROOM	= FIRE SERVICES CONTROL ROOM	火警訊號控制房
GARDEN	= GARDEN	花園
GLASS COVERED WALKWAY BELOW	= GLASS COVERED WALKWAY BELOW	下層玻璃有蓋行人通道
GLASS DOOR	= GLASS DOOR	玻璃門
H.R.	= HOSE REEL	消防喉轆
INVERTED BEAM ABOVE PRIVATE ROOF	= INVERTED BEAM ABOVE PRIVATE ROOF	於私人天台上的倒置橫樑
KIT.	= KITCHEN	廚房
LAV.	= LAVATORY	洗手間
LAWN	= LAWN	草地
LIV.	= LIVING ROOM	客廳
LIFT	= LIFT	升降機
LIFT SHAFT	= LIFT SHAFT	升降機槽
LIFT SHAFT BELOW	= LIFT SHAFT BELOW	下層升降機槽
LIFT LOBBY	= LIFT LOBBY	升降機大堂
M.BATH	= MASTER BATHROOM	主人浴室
M.B.R.	= MASTER BEDROOM	主人睡房
METAL GATE	= METAL GATE	金屬閘門
METAL GRATING PLATFORM AT 3/F AND 8/F ONLY	= METAL GRATING PLATFORM AT 3/F AND 8/F ONLY	格柵平台於3樓及8樓
METAL GRILLE FEATURE	= METAL GRILLE FEATURE	金屬格柵裝飾
MIN.	= MINIMUM	最少
OPEN KIT.	= OPEN KITCHEN	開放式廚房
OPENING FOR NATURAL VENTILATION OF BASEMENT CARPARK	= OPENING FOR NATURAL VENTILATION OF BASEMENT CARPARK	地下停車場之自然通風口
PLANTER	= PLANTER AREA	花槽
P.D.	= PIPE DUCT	管道槽
P.W.1	= PIPE WELL 1	管道井 1
POTABLE WATER PUMP RM.	= POTABLE WATER PUMP ROOM	可飲用水泵房
POTABLE / FLUSHING WATER PUMP RM.	= POTABLE / FLUSHING WATER PUMP ROOM	可飲用 / 沖廁水泵房

Remarks:

- There may be architectural features on external walls at some of the floors.
- Common pipes exposed and/ or enclosed in cladding are located at/ adjacent to balcony and/ or flat roof and/ or utility platform and/ or air-conditioning platform and/ or external wall of some residential units.
- There are sunken slabs and/ or ceiling bulkheads at living rooms, dining rooms, bedrooms, utility rooms, corridors, bathrooms, store rooms, lavatories, open kitchens and kitchens of some residential units for the air-conditioning system and/ or M&E services. There are exposed pipes/ ductings for air-conditioning system and/ or M&E service within some store rooms.
- Balconies and utility platforms are non-enclosed areas.
- Symbols of fittings and fitments shown on the floor plans, such as bathtubs, sink, water closets, shower, sink counter etc, are architectural symbols extracted from the latest approved general building plans for general indication only.

附註:

- 部份樓層外牆範圍設有建築裝飾。
- 部份住宅單位的露台及/或平台及/或工作平台及/或冷氣機平台及/或外牆處或附近設有外露及/或外牆裝飾板內藏之公用喉管。
- 部份住宅單位客廳、飯廳、睡房、工作間、走廊、浴室、儲物室、洗手間、開放式廚房以及廚房天花板有跌級樓板及/或假天花用以裝置冷氣系統及/或其他機電設備。部份儲物室內設有冷氣及/或機電設備之外露喉管/管道。
- 露台及工作平台為不可封閉地方。
- 樓面平面圖上所顯示的形象裝置符號,例如浴缸、洗滌盆、坐廁、花灑、洗滌盆櫃等乃摘自最新的經批准的建築圖則,只作一般性標誌。

LEGEND FOR THE TERMS AND ABBREVIATIONS USED ON FLOOR PLANS

住宅樓面平面圖中所使用之名詞及簡稱

ROOF	= ROOF	天台
R.C. ARCHI. FEATURE	= REINFORCED CONCRETE ARCHITECTURAL FEATURE	鋼筋混凝土建築裝飾
R.C. ARCHI. FEATURE ABOVE	= REINFORCED CONCRETE ARCHITECTURAL FEATURE ABOVE	鋼筋混凝土建築裝飾置上
R.S.M.R. RM.	= REFUSE STORAGE AND MATERIAL RECOVERY ROOM	垃圾及物料回收房
S.	= STOVE	煮食爐
SINK	= SINK	水槽
STORE	= STORE ROOM	儲物房
STUDY	= STUDY ROOM	書房
TRS	= TEMPORARY REFUGE SPACE	臨時庇護處
UP	= UP	上
U.P.	= UTILITY PLATFORM	工作平台
UTILITY PLATFORM ABOVE	= UTILITY PLATFORM ABOVE	工作平台置上
UPPER PART OF CARETAKER'S QUARTER	= UPPER PART OF CARETAKER'S QUARTER	管理員宿舍上方
UPPER PART OF CAR PARK LIFT LOBBY	= UPPER PART OF CAR PARK LIFT LOBBY	停車場升降機大堂上方
UPPER PART OF ENTRANCE LOBBY	= UPPER PART OF ENTRANCE LOBBY	入口大堂上方
UPPER PART OF F.S. CONTROL ROOM	= UPPER PART OF FIRE SERVICES CONTROL ROOM	火警訊號控制房上方
UPPER PART OF H.R.	= UPPER PART OF HOSE REEL	消防喉轆上方
UPPER PART OF LAV.	= UPPER PART OF LAVATORY	洗手間上方
UPPER ROOF	= UPPER ROOF	上層天台
UPPER ROOF W/. A/C OUTDOOR UNITS	= UPPER ROOF WITH AIR CONDITIONER OUTDOOR UNITS	上層天台連冷氣機室外機
UTILITY	= UTILITY ROOM	工作間
VENT DUCT	= VENT DUCT	通風管道
W.M.C.	= WATER METER CABINET	水錶櫃
YARD	= YARD	庭院

Remarks:

1. There may be architectural features on external walls at some of the floors.
2. Common pipes exposed and/ or enclosed in cladding are located at/ adjacent to balcony and/ or flat roof and/ or utility platform and/or air-conditioning platform and/ or external wall of some residential units.
3. There are sunken slabs and/or ceiling bulkheads at living rooms, dining rooms, bedrooms, utility rooms, corridors, bathrooms, store rooms, lavatories, open kitchens and kitchens of some residential units for the air-conditioning system and/ or M&E services. There are exposed pipes/ ductings for air-conditioning system and/ or M&E service within some store rooms.
4. Balconies and utility platforms are non-enclosed areas.
5. Symbols of fittings and fitments shown on the floor plans, such as bathtubs, sink, water closets, shower, sink counter etc, are architectural symbols extracted from the latest approved general building plans for general indication only.

附註:

1. 部份樓層外牆範圍設有建築裝飾。
2. 部份住宅單位的露台及/或平台及/或工作平台及/或冷氣機平台及/或外牆處或附近設有外露及/或外牆裝飾板內藏之公用喉管。
3. 部份住宅單位客廳、飯廳、睡房、工作間、走廊、浴室、儲物室、洗手間、開放式廚房以及廚房天花板有跌級樓板及/或假天花用以裝置冷氣系統及/或其他機電設備。部份儲物室內設有冷氣及/或機電設備之外露喉管/管道。
4. 露台及工作平台為不可封閉地方。
5. 樓面平面圖上所顯示的形象裝置符號,例如浴缸、洗滌盆、坐廁、花灑、洗滌盆櫃等乃摘自最新的經批准的建築圖則,只作一般性標誌。

FLOOR PLANS OF RESIDENTIAL PROPERTIES IN THE PHASE


期數的住宅物業的樓面平面圖

Block Name 大廈名稱	Tower Name 座號	Floor 樓層	Flat 單位	Floor-to-floor height of each residential property (mm) 每個住宅物業的層與層之間的高度(毫米)	The thickness of the floor slabs (excluding plaster) of each residential property (mm) 每個住宅物業的樓板的厚度 (不包括灰泥) (毫米)
Sandalwood Court	Tower 1 第1座	G/F 地下	A	3100, 3150, 3200, 3450, 3500, 3575	150, 175
			B	3150, 3200, 3450, 3500, 3575	150, 175

- The internal areas of the residential properties on the upper floors will generally be slightly larger than those on the lower floors because of the reducing thickness of the structural walls on the upper floors. (This does not apply to the residential properties in the Phase because the design of the Phase does not involve reducing thickness of structural walls of residential properties on the upper floors and hence internal areas of those residential properties will not be increased.)
- 因住宅物業的較高的結樓層構牆的厚度遞減，較高樓層的內部面積，一般比較低樓層的內部面積稍大。(不適用於期數內的住宅物業，因為期數的設計是不牽涉較高樓層的住宅物業的結構牆的厚度遞減。因此，該等住宅物業的內部面積不會增加。)

Remarks:

- The dimensions of floor plans are all structural dimensions in millimetre.
- Please refer to Page AL 01-03 of this sales brochure for remarks, legend of the terms and abbreviations shown on the floor plan.
- Dotted line in a residential unit with open kitchen delineates the extent of open kitchen area.

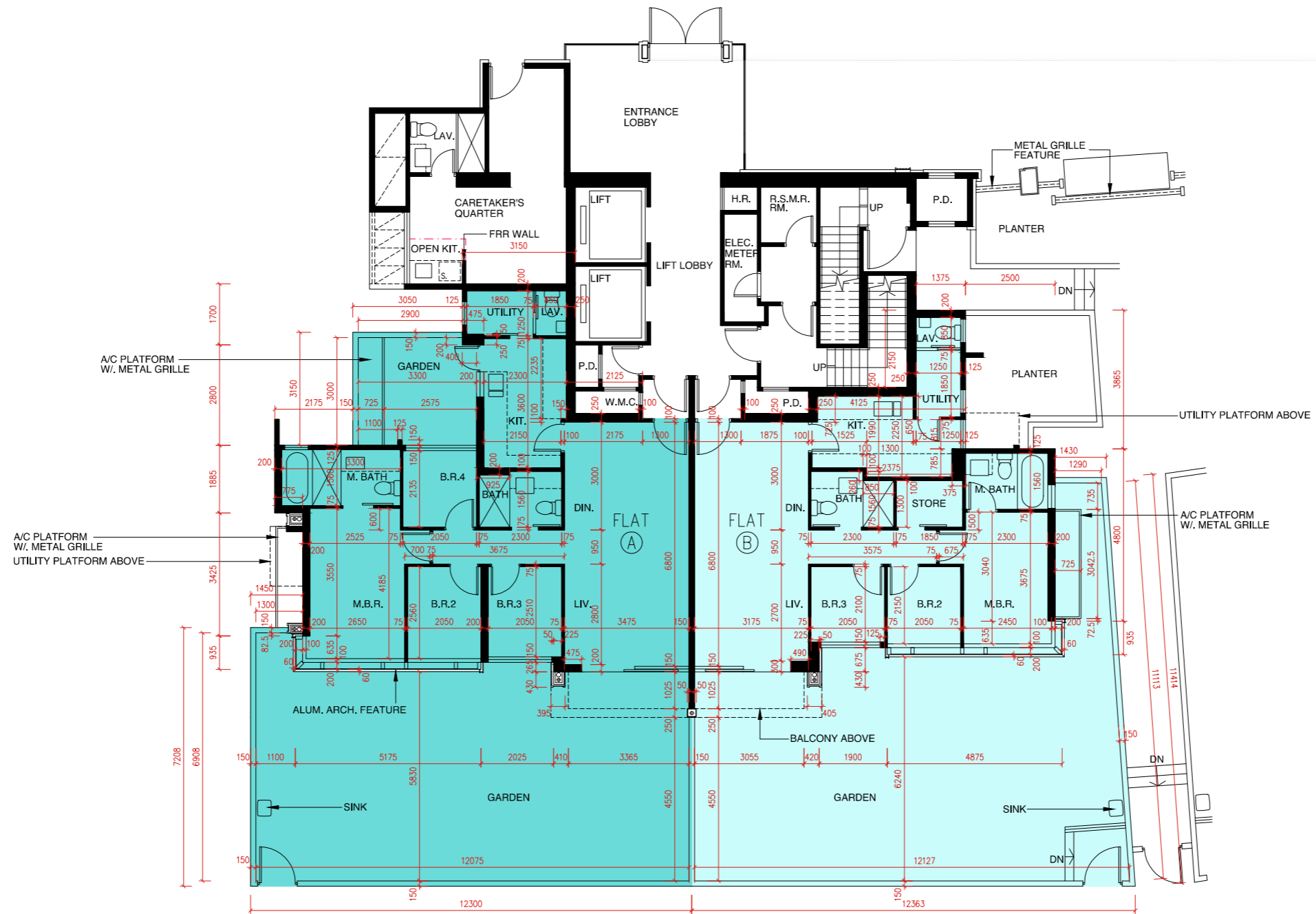
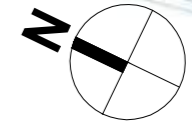
 Extent of Open Kitchen Area

附註:

- 樓層平面圖所列之尺寸數字為以毫米標示之建築結構尺寸。
- 請參閱本售樓書第 AL01-03頁之附註及圖例以協助解讀此部份的平面圖及其顯示之名詞及簡稱。
- 設有開放式廚房的住宅單位內所顯示的虛線代表開放式廚房範圍。

 開放式廚房範圍

Tower 1 Sandalwood Court G/F Floor Plan
Sandalwood Court 第1座 地下平面圖



SCALE 0 METRES/米 5 METRES/米 10 METRES/米 15 METRES/米 20 METRES/米
比例尺: _____

FLOOR PLANS OF RESIDENTIAL PROPERTIES IN THE PHASE

期數的住宅物業的樓面平面圖

Block Name 大廈名稱	Tower Name 座號	Floor 樓層	Flat 單位	Floor-to-floor height of each residential property (mm) 每個住宅物業的層與層之間的高度(毫米)	The thickness of the floor slabs (excluding plaster) of each residential property (mm) 每個住宅物業的樓板的厚度 (不包括灰泥) (毫米)
Sandalwood Court	Tower 1 第1座	1/F 1樓	A	2750, 2800, 2850, 3025, 3050, 3150	150, 175
			B	2800, 2850, 3025, 3150	150, 175

- The internal areas of the residential properties on the upper floors will generally be slightly larger than those on the lower floors because of the reducing thickness of the structural walls on the upper floors. (This does not apply to the residential properties in the Phase because the design of the Phase does not involve reducing thickness of structural walls of residential properties on the upper floors and hence internal areas of those residential properties will not be increased.)
- 因住宅物業的較高的結樓層構牆的厚度遞減，較高樓層的內部面積，一般比較低樓層的內部面積稍大。(不適用於期數內的住宅物業，因為期數的設計是不牽涉較高樓層的住宅物業的結構牆的厚度遞減。因此，該等住宅物業的內部面積不會增加。)

Remarks:

- The dimensions of floor plans are all structural dimensions in millimetre.
- Please refer to Page AL 01-03 of this sales brochure for remarks, legend of the terms and abbreviations shown on the floor plan.
- Dotted line in a residential unit with open kitchen delineates the extent of open kitchen area.

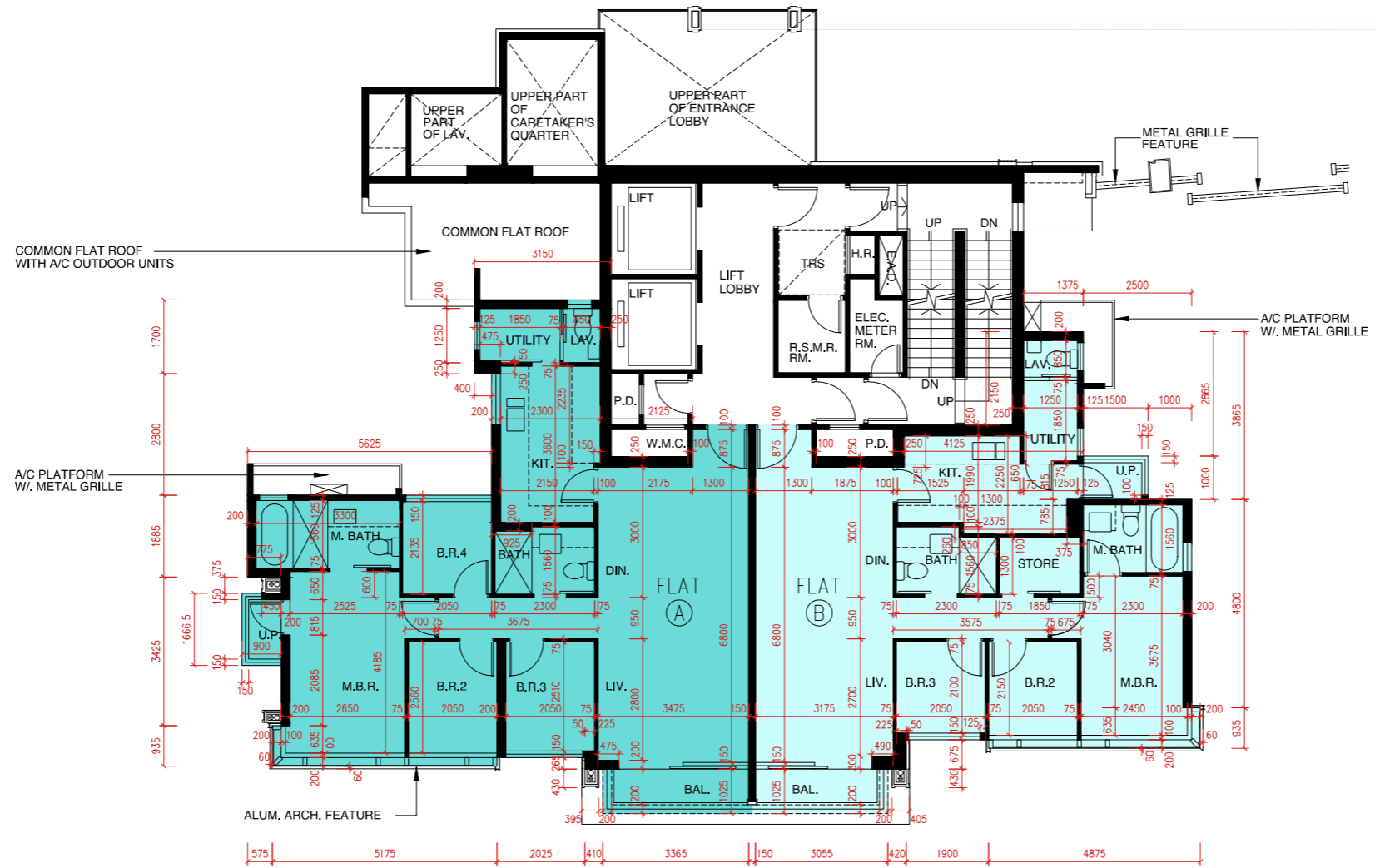
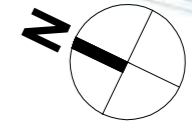
 Extent of Open Kitchen Area

附註:

- 樓層平面圖所列之尺寸數字為以毫米標示之建築結構尺寸。
- 請參閱本售樓書第 AL01-03頁之附註及圖例以協助解讀此部份的平面圖及其顯示之名詞及簡稱。
- 設有開放式廚房的住宅單位內所顯示的虛線代表開放式廚房範圍。

 開放式廚房範圍

Tower 1 Sandalwood Court 1/F Floor Plan
Sandalwood Court 第1座 1樓平面圖



SCALE 0 METRES/米 5 METRES/米 10 METRES/米 15 METRES/米 20 METRES/米
比例尺: _____

FLOOR PLANS OF RESIDENTIAL PROPERTIES IN THE PHASE

期數的住宅物業的樓面平面圖

Block Name 大廈名稱	Tower Name 座號	Floor 樓層	Flat 單位	Floor-to-floor height of each residential property (mm) 每個住宅物業的層與層之間的高度(毫米)	The thickness of the floor slabs (excluding plaster) of each residential property (mm) 每個住宅物業的樓板的厚度 (不包括灰泥) (毫米)
Sandalwood Court	Tower 1 第1座	2/F 2樓	A	2750, 2800, 2850, 3025, 3050, 3150	150, 175
			B	2800, 2850, 3025, 3150	150, 175
			C	2850, 3150	150
			D	2850, 3150	150, 175
			E	2850, 3150	150

- The internal areas of the residential properties on the upper floors will generally be slightly larger than those on the lower floors because of the reducing thickness of the structural walls on the upper floors. (This does not apply to the residential properties in the Phase because the design of the Phase does not involve reducing thickness of structural walls of residential properties on the upper floors and hence internal areas of those residential properties will not be increased.)
- 因住宅物業的較高的結樓層構牆的厚度遞減，較高樓層的內部面積，一般比較低樓層的內部面積稍大。(不適用於期數內的住宅物業，因為期數的設計是不牽涉較高樓層的住宅物業的結構牆的厚度遞減。因此，該等住宅物業的內部面積不會增加。)

Remarks:

- The dimensions of floor plans are all structural dimensions in millimetre.
- Please refer to Page AL 01-03 of this sales brochure for remarks, legend of the terms and abbreviations shown on the floor plan.
- Dotted line in a residential unit with open kitchen delineates the extent of open kitchen area.

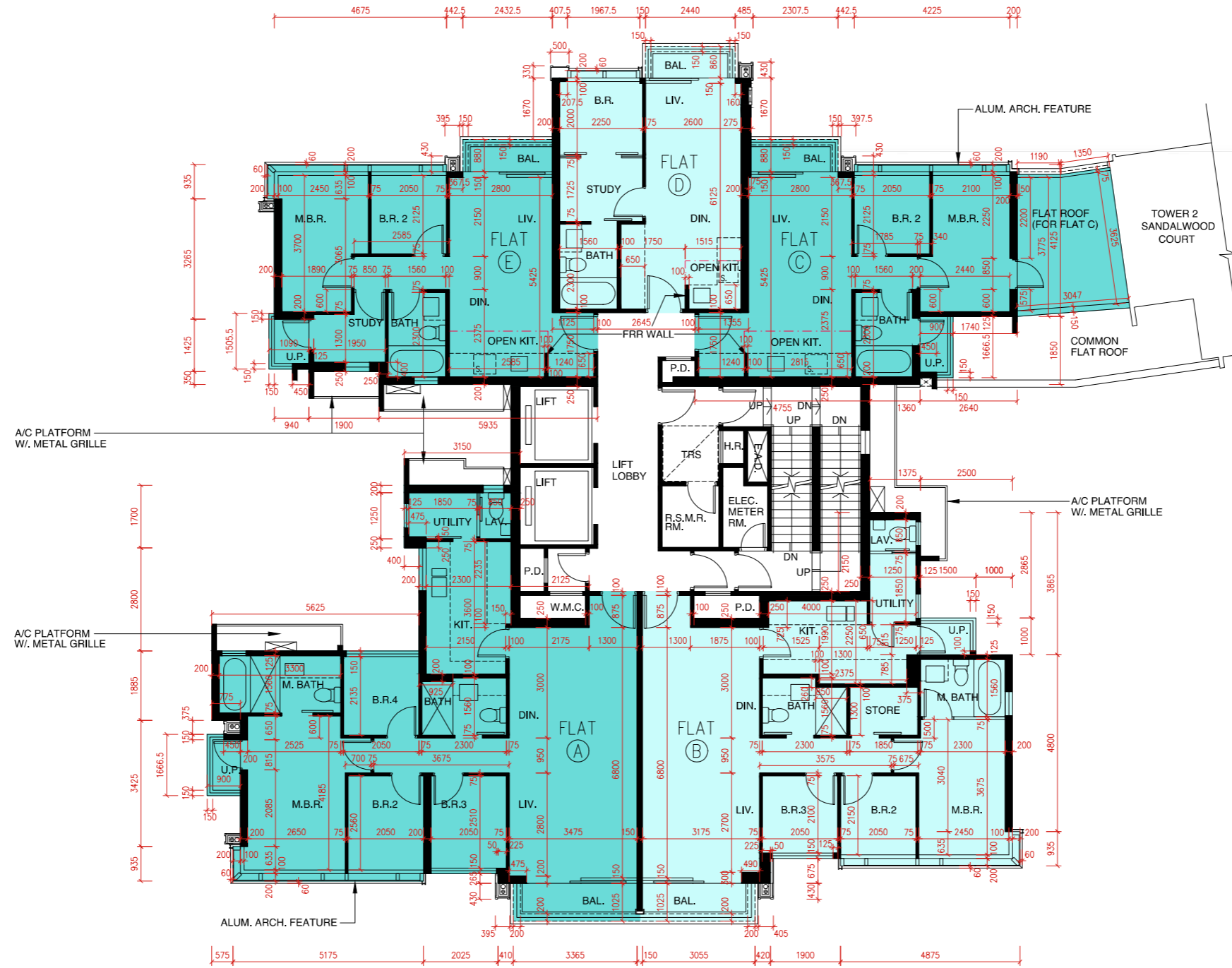
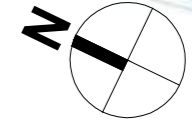
 Extent of Open Kitchen Area

附註:

- 樓層平面圖所列之尺寸數字為以毫米標示之建築結構尺寸。
- 請參閱本售樓書第 AL01-03頁之附註及圖例以協助解讀此部份的平面圖及其顯示之名詞及簡稱。
- 設有開放式廚房的住宅單位內所顯示的虛線代表開放式廚房範圍。

 開放式廚房範圍

Tower 1 Sandalwood Court 2/F Floor Plan
Sandalwood Court 第1座 2樓平面圖



SCALE 0 METRES/米 5 METRES/米 10 METRES/米 15 METRES/米 20 METRES/米
比例尺:

FLOOR PLANS OF RESIDENTIAL PROPERTIES IN THE PHASE


期數的住宅物業的樓面平面圖

Block Name 大廈名稱	Tower Name 座號	Floor 樓層	Flat 單位	Floor-to-floor height of each residential property (mm) 每個住宅物業的層與層之間的高度(毫米)	The thickness of the floor slabs (excluding plaster) of each residential property (mm) 每個住宅物業的樓板的厚度 (不包括灰泥) (毫米)
Sandalwood Court	Tower 1 第1座	3/F, 5/F - 7/F 3樓, 5樓至7樓	A	2750, 2800, 2850, 3025, 3050, 3150	150, 175
			B	2800, 2850, 3025, 3150	150, 175
			C	2850, 3150	150
			D	2850, 3150	150, 175
			E	2850, 3150	150
		8/F 8樓	A	3100, 3150, 3200, 3290, 3300, 3390, 3500	150, 200
			B	3200, 3290, 3390, 3500	150, 200
			C	3200, 3500, 3725	150, 200
			D	3200, 3265, 3390, 3500	150, 200
			E	3200, 3300, 3500, 3725	150, 200

- The internal areas of the residential properties on the upper floors will generally be slightly larger than those on the lower floors because of the reducing thickness of the structural walls on the upper floors. (This does not apply to the residential properties in the Phase because the design of the Phase does not involve reducing thickness of structural walls of residential properties on the upper floors and hence internal areas of those residential properties will not be increased.)
- 因住宅物業的較高的結樓層構牆的厚度遞減，較高樓層的內部面積，一般比較低樓層的內部面積稍大。(不適用於期數內的住宅物業，因為期數的設計是不牽涉較高樓層的住宅物業的結構牆的厚度遞減。因此，該等住宅物業的內部面積不會增加。)

Remarks:

- The dimensions of floor plans are all structural dimensions in millimetre.
- Please refer to Page AL 01-03 of this sales brochure for remarks, legend of the terms and abbreviations shown on the floor plan.
- Dotted line in a residential unit with open kitchen delineates the extent of open kitchen area.

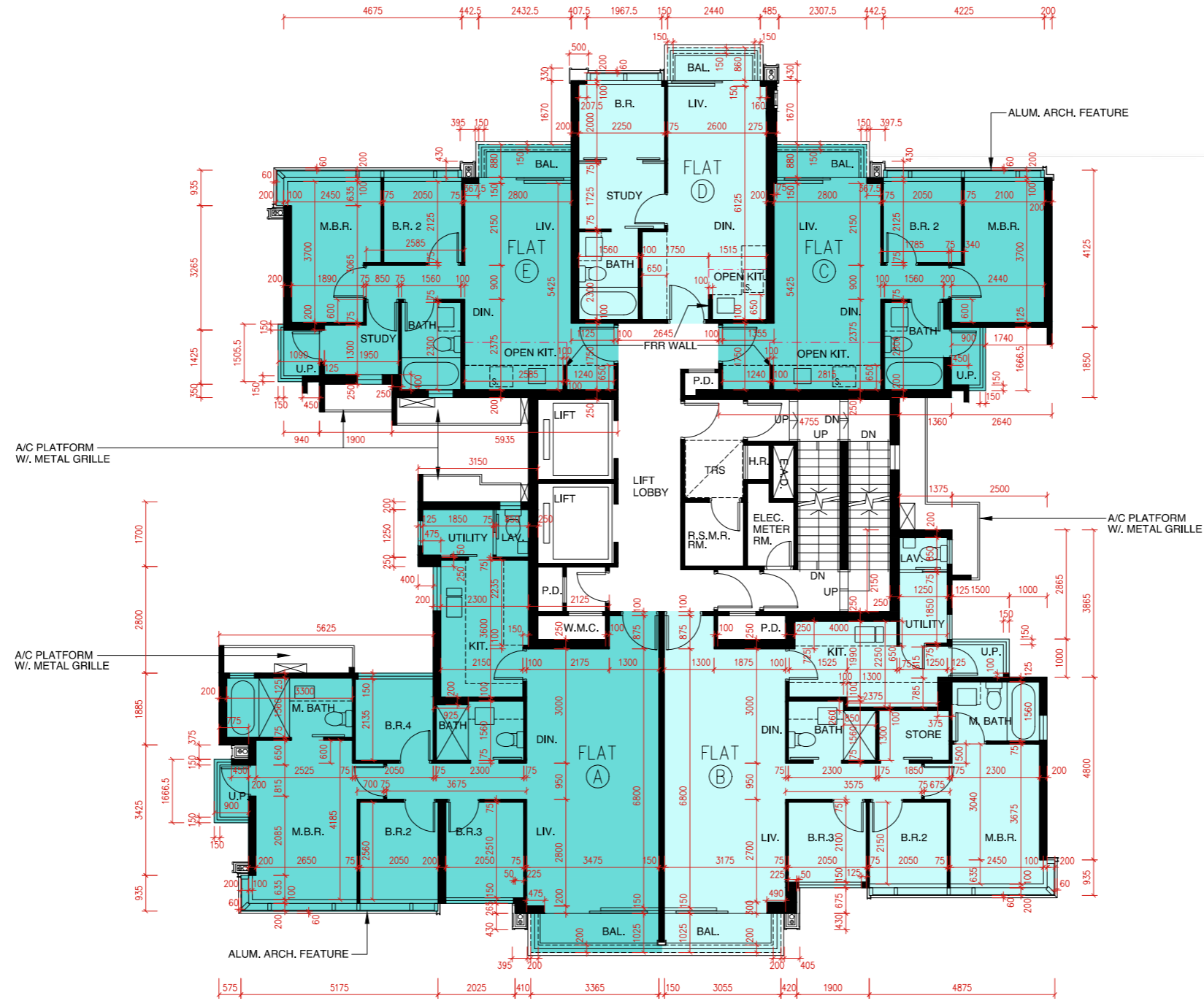
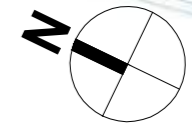
 Extent of Open Kitchen Area

附註:

- 樓層平面圖所列之尺寸數字為以毫米標示之建築結構尺寸。
- 請參閱本售樓書第 AL01-03頁之附註及圖例以協助解讀此部份的平面圖及其顯示之名詞及簡稱。
- 設有開放式廚房的住宅單位內所顯示的虛線代表開放式廚房範圍。

 開放式廚房範圍

Tower 1 Sandalwood Court 3/F, 5/F - 8/F Floor Plan
 Sandalwood Court 第1座 3樓、5樓至8樓平面圖



SCALE 0 METRES/米 5 METRES/米 10 METRES/米 15 METRES/米 20 METRES/米
 比例尺:

FLOOR PLANS OF RESIDENTIAL PROPERTIES IN THE PHASE

期數的住宅物業的樓面平面圖

Block Name 大廈名稱	Tower Name 座號	Floor 樓層	Flat 單位	Floor-to-floor height of each residential property (mm) 每個住宅物業的層與層之間的高度(毫米)	The thickness of the floor slabs (excluding plaster) of each residential property (mm) 每個住宅物業的樓板的厚度 (不包括灰泥) (毫米)
Sandalwood Court	Tower 1 第1座	9/F 9樓	A	3100, 3150, 3200, 3300, 3500	150, 175, 200
			B	3200, 3300, 3500	150, 175, 200

- The internal areas of the residential properties on the upper floors will generally be slightly larger than those on the lower floors because of the reducing thickness of the structural walls on the upper floors. (This does not apply to the residential properties in the Phase because the design of the Phase does not involve reducing thickness of structural walls of residential properties on the upper floors and hence internal areas of those residential properties will not be increased.)
- 因住宅物業的較高的結樓層構牆的厚度遞減，較高樓層的內部面積，一般比較低樓層的內部面積稍大。(不適用於期數內的住宅物業，因為期數的設計是不牽涉較高樓層的住宅物業的結構牆的厚度遞減。因此，該等住宅物業的內部面積不會增加。)

Remarks:

- The dimensions of floor plans are all structural dimensions in millimetre.
- Please refer to Page AL 01-03 of this sales brochure for remarks, legend of the terms and abbreviations shown on the floor plan.
- Dotted line in a residential unit with open kitchen delineates the extent of open kitchen area.

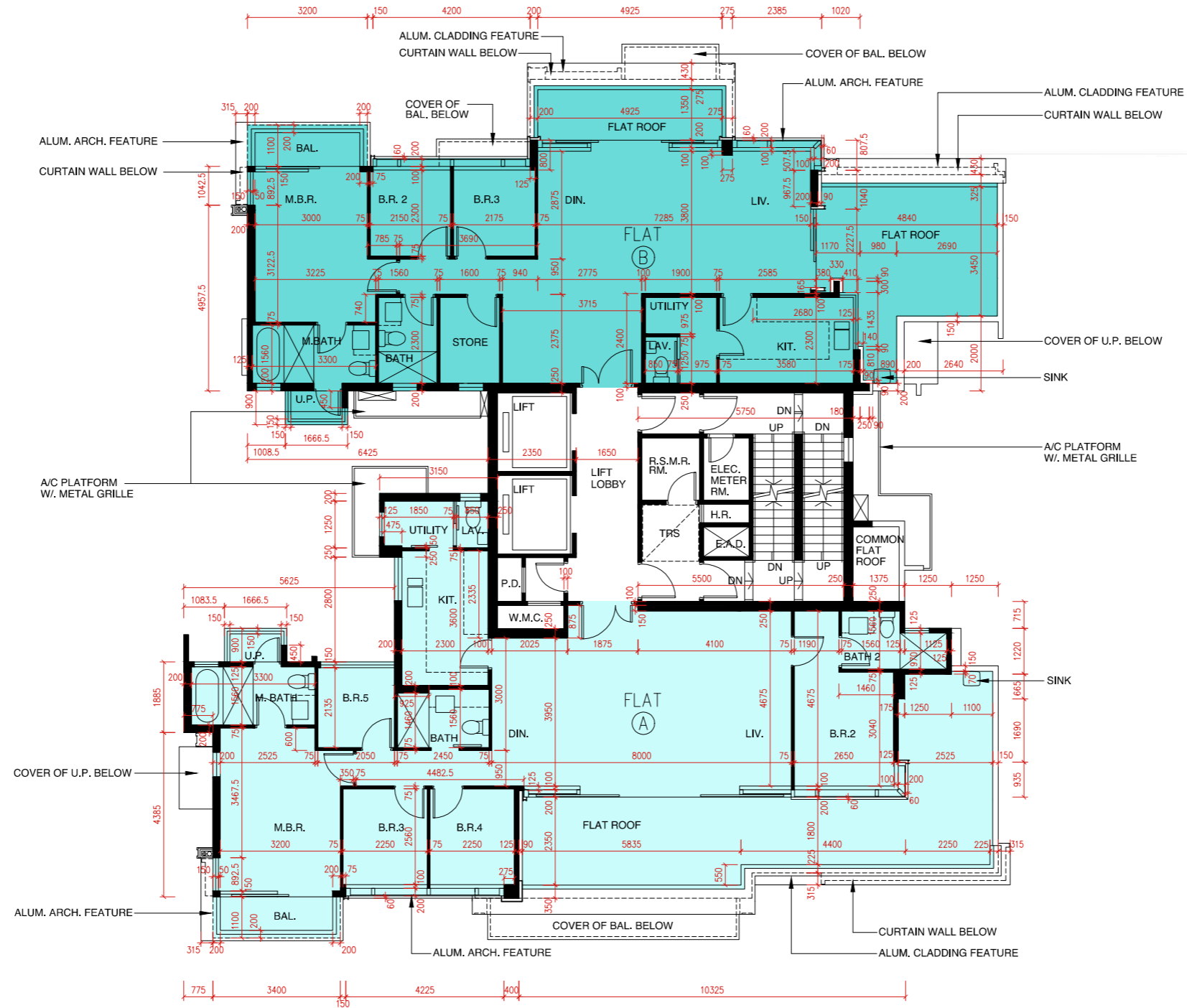
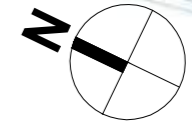
 Extent of Open Kitchen Area

附註:

- 樓層平面圖所列之尺寸數字為以毫米標示之建築結構尺寸。
- 請參閱本售樓書第 AL01-03頁之附註及圖例以協助解讀此部份的平面圖及其顯示之名詞及簡稱。
- 設有開放式廚房的住宅單位內所顯示的虛線代表開放式廚房範圍。

 開放式廚房範圍

Tower 1 Sandalwood Court 9/F Floor Plan
Sandalwood Court 第1座 9樓平面圖



FLOOR PLANS OF RESIDENTIAL PROPERTIES IN THE PHASE

期數的住宅物業的樓面平面圖

Block Name 大廈名稱	Tower Name 座號	Floor 樓層	Flat 單位	Floor-to-floor height of each residential property (mm) 每個住宅物業的層與層之間的高度(毫米)	The thickness of the floor slabs (excluding plaster) of each residential property (mm) 每個住宅物業的樓板的厚度 (不包括灰泥) (毫米)
Sandalwood Court	Tower 1 第1座	10/F 10樓	A	3500	150, 200, 250, 300
			B	3500	150, 200, 250

- The internal areas of the residential properties on the upper floors will generally be slightly larger than those on the lower floors because of the reducing thickness of the structural walls on the upper floors. (This does not apply to the residential properties in the Phase because the design of the Phase does not involve reducing thickness of structural walls of residential properties on the upper floors and hence internal areas of those residential properties will not be increased.)
- 因住宅物業的較高的結樓層構牆的厚度遞減，較高樓層的內部面積，一般比較低樓層的內部面積稍大。(不適用於期數內的住宅物業，因為期數的設計是不牽涉較高樓層的住宅物業的結構牆的厚度遞減。因此，該等住宅物業的內部面積不會增加。)

Remarks:

- The dimensions of floor plans are all structural dimensions in millimetre.
- Please refer to Page AL 01-03 of this sales brochure for remarks, legend of the terms and abbreviations shown on the floor plan.
- Dotted line in a residential unit with open kitchen delineates the extent of open kitchen area.

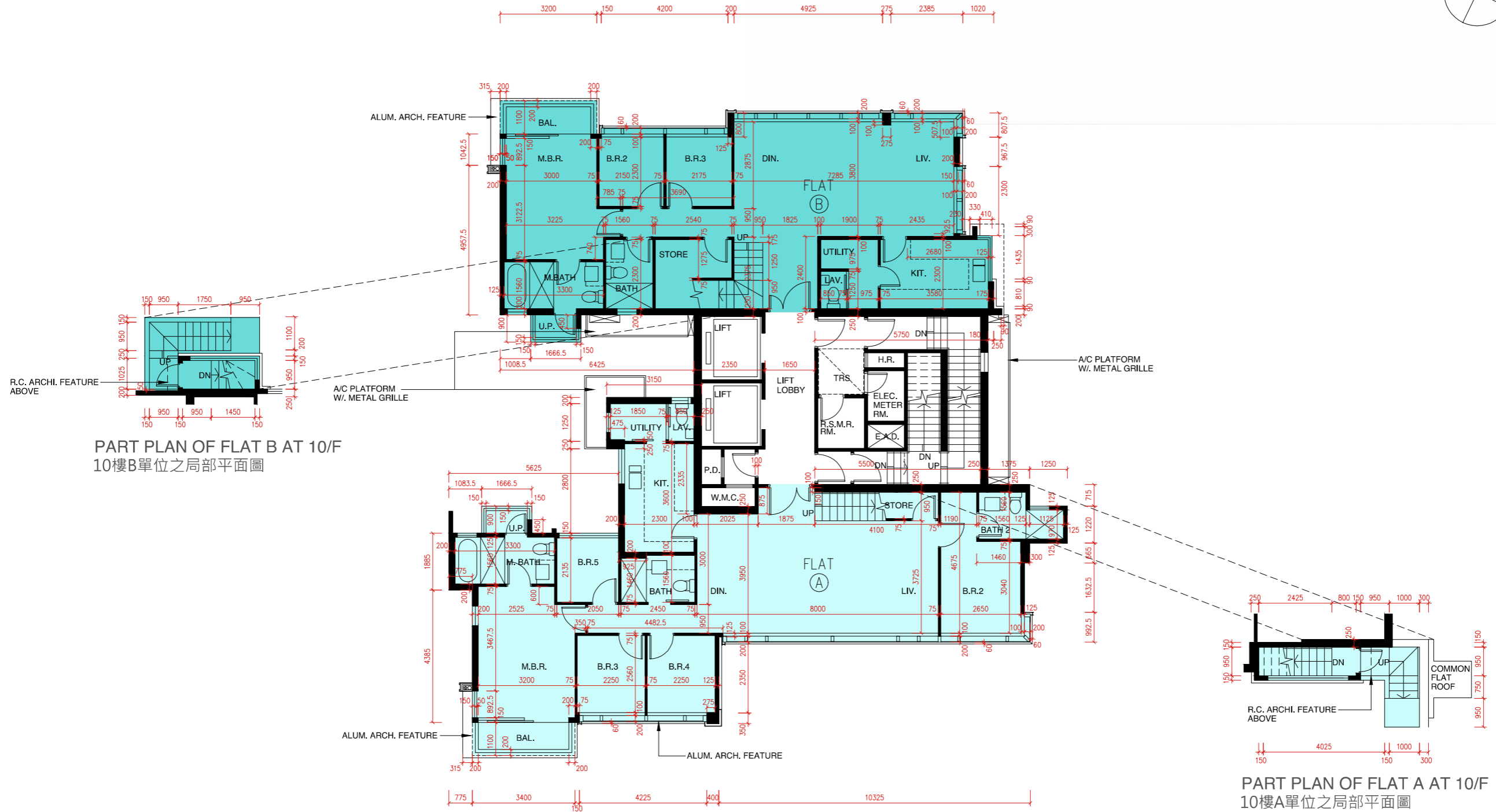
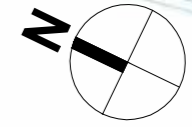
 Extent of Open Kitchen Area

附註:

- 樓層平面圖所列之尺寸數字為以毫米標示之建築結構尺寸。
- 請參閱本售樓書第 AL01-03頁之附註及圖例以協助解讀此部份的平面圖及其顯示之名詞及簡稱。
- 設有開放式廚房的住宅單位內所顯示的虛線代表開放式廚房範圍。

 開放式廚房範圍

Tower 1 Sandalwood Court 10/F Floor Plan
Sandalwood Court 第1座 10樓平面圖



SCALE 0 METRES/米 5 METRES/米 10 METRES/米 15 METRES/米 20 METRES/米
比例尺: _____

FLOOR PLANS OF RESIDENTIAL PROPERTIES IN THE PHASE

期數的住宅物業的樓面平面圖

Block Name 大廈名稱	Tower Name 座號	Floor 樓層	Flat 單位	Floor-to-floor height of each residential property (mm) 每個住宅物業的層與層之間的高度(毫米)	The thickness of the floor slabs (excluding plaster) of each residential property (mm) 每個住宅物業的樓板的厚度 (不包括灰泥) (毫米)
Sandalwood Court	Tower 1 第1座	R/F 天台	A	N/A 不適用	N/A 不適用
			B	N/A 不適用	N/A 不適用

- The internal areas of the residential properties on the upper floors will generally be slightly larger than those on the lower floors because of the reducing thickness of the structural walls on the upper floors. (This does not apply to the residential properties in the Phase because the design of the Phase does not involve reducing thickness of structural walls of residential properties on the upper floors and hence internal areas of those residential properties will not be increased.)
- 因住宅物業的較高的結樓層構牆的厚度遞減，較高樓層的內部面積，一般比較低樓層的內部面積稍大。(不適用於期數內的住宅物業，因為期數的設計是不牽涉較高樓層的住宅物業的結構牆的厚度遞減。因此，該等住宅物業的內部面積不會增加。)

Remarks:

- The dimensions of floor plans are all structural dimensions in millimetre.
- Please refer to Page AL 01-03 of this sales brochure for remarks, legend of the terms and abbreviations shown on the floor plan.
- Dotted line in a residential unit with open kitchen delineates the extent of open kitchen area.

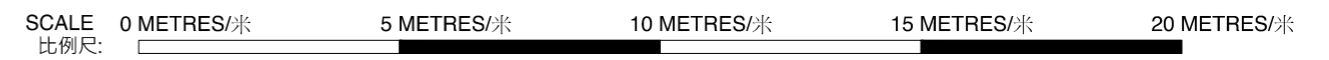
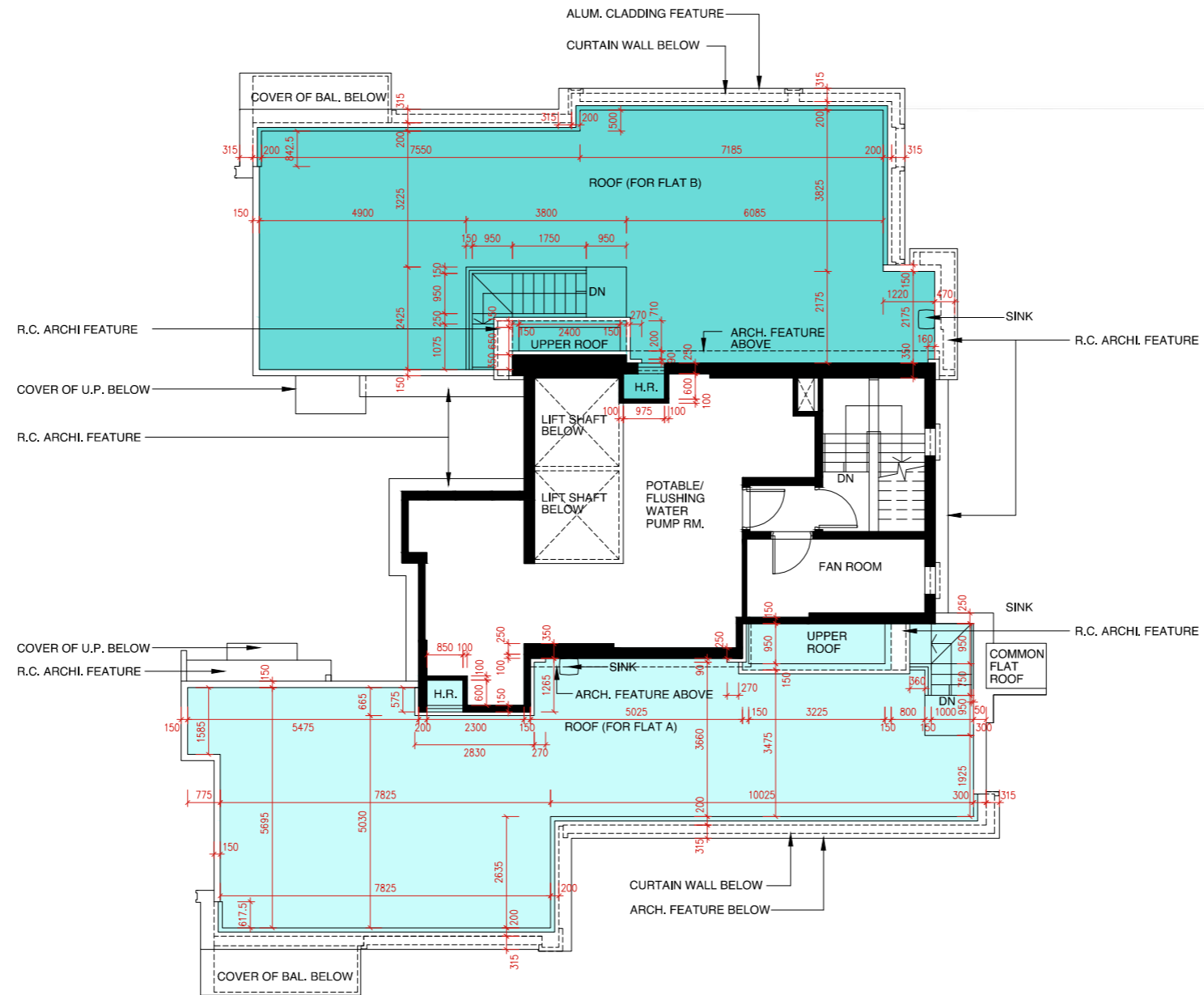
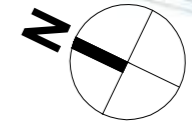
 Extent of Open Kitchen Area

附註:

- 樓層平面圖所列之尺寸數字為以毫米標示之建築結構尺寸。
- 請參閱本售樓書第 AL01-03頁之附註及圖例以協助解讀此部份的平面圖及其顯示之名詞及簡稱。
- 設有開放式廚房的住宅單位內所顯示的虛線代表開放式廚房範圍。

 開放式廚房範圍

Tower 1 Sandalwood Court Roof Floor Plan
Sandalwood Court 第1座 天台平面圖



FLOOR PLANS OF RESIDENTIAL PROPERTIES IN THE PHASE


期數的住宅物業的樓面平面圖

Block Name 大廈名稱	Tower Name 座號	Floor 樓層	Flat 單位	Floor-to-floor height of each residential property (mm) 每個住宅物業的層與層之間的高度(毫米)	The thickness of the floor slabs (excluding plaster) of each residential property (mm) 每個住宅物業的樓板的厚度 (不包括灰泥) (毫米)
Sandalwood Court	Tower 2 第2座	G/F 地下	A	3150, 3200, 3450, 3500, 3575	150, 175
			B	3100, 3150, 3200, 3450, 3500, 3575	150, 175

- The internal areas of the residential properties on the upper floors will generally be slightly larger than those on the lower floors because of the reducing thickness of the structural walls on the upper floors. (This does not apply to the residential properties in the Phase because the design of the Phase does not involve reducing thickness of structural walls of residential properties on the upper floors and hence internal areas of those residential properties will not be increased.)
- 因住宅物業的較高的結樓層構牆的厚度遞減，較高樓層的內部面積，一般比較低樓層的內部面積稍大。(不適用於期數內的住宅物業，因為期數的設計是不牽涉較高樓層的住宅物業的結構牆的厚度遞減。因此，該等住宅物業的內部面積不會增加。)

Remarks:

- The dimensions of floor plans are all structural dimensions in millimetre.
- Please refer to Page AL 01-03 of this sales brochure for remarks, legend of the terms and abbreviations shown on the floor plan.
- Dotted line in a residential unit with open kitchen delineates the extent of open kitchen area.

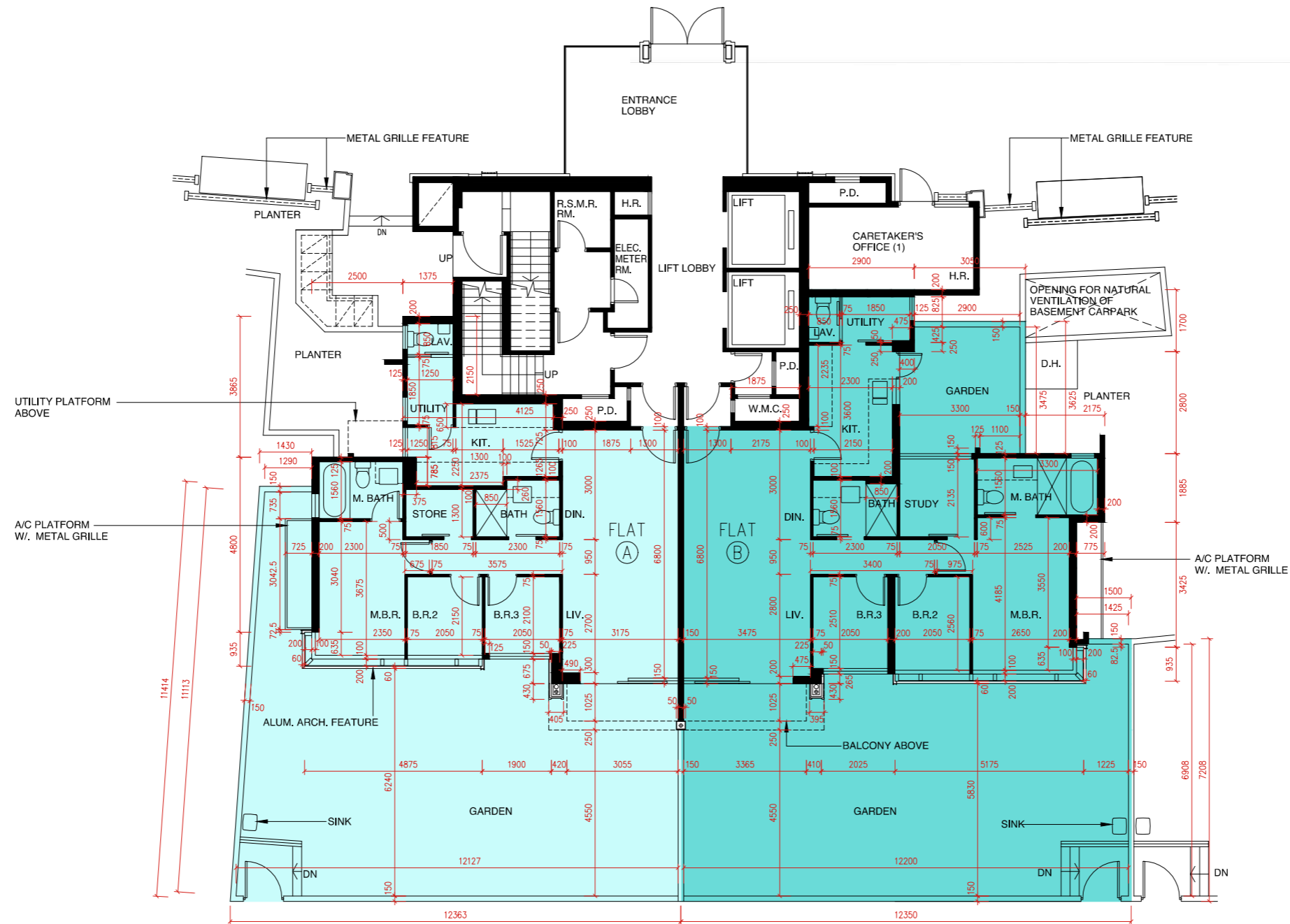
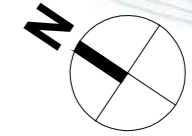
 Extent of Open Kitchen Area

附註:

- 樓層平面圖所列之尺寸數字為以毫米標示之建築結構尺寸。
- 請參閱本售樓書第 AL01-03頁之附註及圖例以協助解讀此部份的平面圖及其顯示之名詞及簡稱。
- 設有開放式廚房的住宅單位內所顯示的虛線代表開放式廚房範圍。

 開放式廚房範圍

Tower 2 Sandalwood Court G/F Floor Plan
Sandalwood Court 第2座 地下平面圖



SCALE 0 METRES/米 5 METRES/米 10 METRES/米 15 METRES/米 20 METRES/米
比例尺: _____

FLOOR PLANS OF RESIDENTIAL PROPERTIES IN THE PHASE


期數的住宅物業的樓面平面圖

Block Name 大廈名稱	Tower Name 座號	Floor 樓層	Flat 單位	Floor-to-floor height of each residential property (mm) 每個住宅物業的層與層之間的高度(毫米)	The thickness of the floor slabs (excluding plaster) of each residential property (mm) 每個住宅物業的樓板的厚度 (不包括灰泥) (毫米)
Sandalwood Court	Tower 2 第2座	1/F 1樓	A	2800, 2850, 3025, 3150	150, 175
			B	2750, 2800, 2850, 3025, 3050, 3150	150, 175

- The internal areas of the residential properties on the upper floors will generally be slightly larger than those on the lower floors because of the reducing thickness of the structural walls on the upper floors. (This does not apply to the residential properties in the Phase because the design of the Phase does not involve reducing thickness of structural walls of residential properties on the upper floors and hence internal areas of those residential properties will not be increased.)
- 因住宅物業的較高的結樓層構牆的厚度遞減，較高樓層的內部面積，一般比較低樓層的內部面積稍大。(不適用於期數內的住宅物業，因為期數的設計是不牽涉較高樓層的住宅物業的結構牆的厚度遞減。因此，該等住宅物業的內部面積不會增加。)

Remarks:

- The dimensions of floor plans are all structural dimensions in millimetre.
- Please refer to Page AL 01-03 of this sales brochure for remarks, legend of the terms and abbreviations shown on the floor plan.
- Dotted line in a residential unit with open kitchen delineates the extent of open kitchen area.

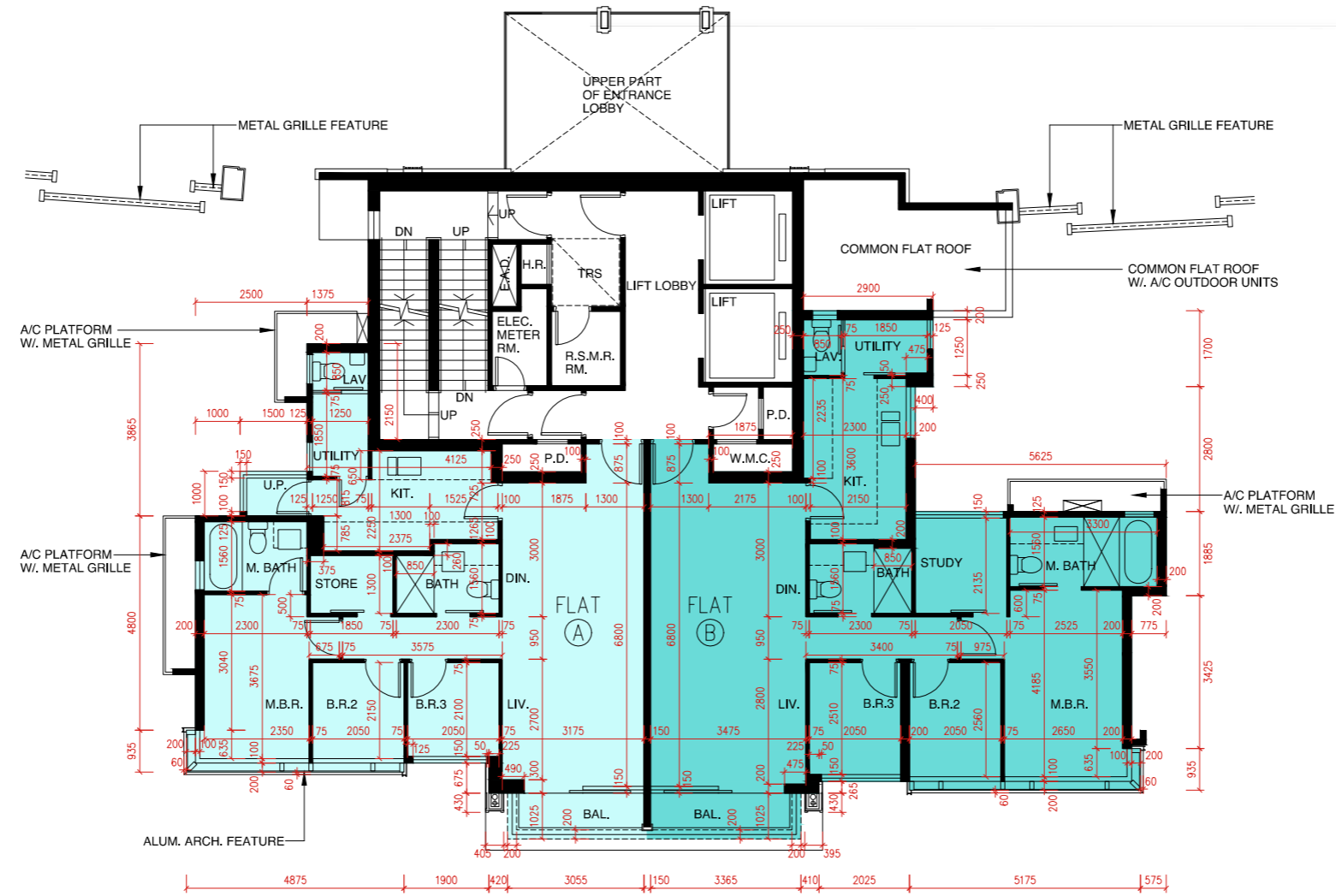
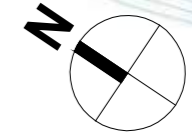
 Extent of Open Kitchen Area

附註:

- 樓層平面圖所列之尺寸數字為以毫米標示之建築結構尺寸。
- 請參閱本售樓書第 AL01-03頁之附註及圖例以協助解讀此部份的平面圖及其顯示之名詞及簡稱。
- 設有開放式廚房的住宅單位內所顯示的虛線代表開放式廚房範圍。

 開放式廚房範圍

Tower 2 Sandalwood Court 1/F Floor Plan
 Sandalwood Court 第2座 1樓平面圖



SCALE 0 METRES/米 5 METRES/米 10 METRES/米 15 METRES/米 20 METRES/米
 比例尺:

FLOOR PLANS OF RESIDENTIAL PROPERTIES IN THE PHASE

期數的住宅物業的樓面平面圖

Block Name 大廈名稱	Tower Name 座號	Floor 樓層	Flat 單位	Floor-to-floor height of each residential property (mm) 每個住宅物業的層與層之間的高度(毫米)	The thickness of the floor slabs (excluding plaster) of each residential property (mm) 每個住宅物業的樓板的厚度 (不包括灰泥) (毫米)
Sandalwood Court	Tower 2 第2座	2/F 2樓	A	2800, 2850, 3025, 3150	150, 175
			B	2750, 2800, 2850, 3025, 3050, 3150	150, 175
			C	2850, 3150	150
			D	2850, 3150	150, 175
			E	2850, 3150	150

- The internal areas of the residential properties on the upper floors will generally be slightly larger than those on the lower floors because of the reducing thickness of the structural walls on the upper floors. (This does not apply to the residential properties in the Phase because the design of the Phase does not involve reducing thickness of structural walls of residential properties on the upper floors and hence internal areas of those residential properties will not be increased.)
- 因住宅物業的較高的結樓層構牆的厚度遞減，較高樓層的內部面積，一般比較低樓層的內部面積稍大。(不適用於期數內的住宅物業，因為期數的設計是不牽涉較高樓層的住宅物業的結構牆的厚度遞減。因此，該等住宅物業的內部面積不會增加。)

Remarks:

- The dimensions of floor plans are all structural dimensions in millimetre.
- Please refer to Page AL 01-03 of this sales brochure for remarks, legend of the terms and abbreviations shown on the floor plan.
- Dotted line in a residential unit with open kitchen delineates the extent of open kitchen area.

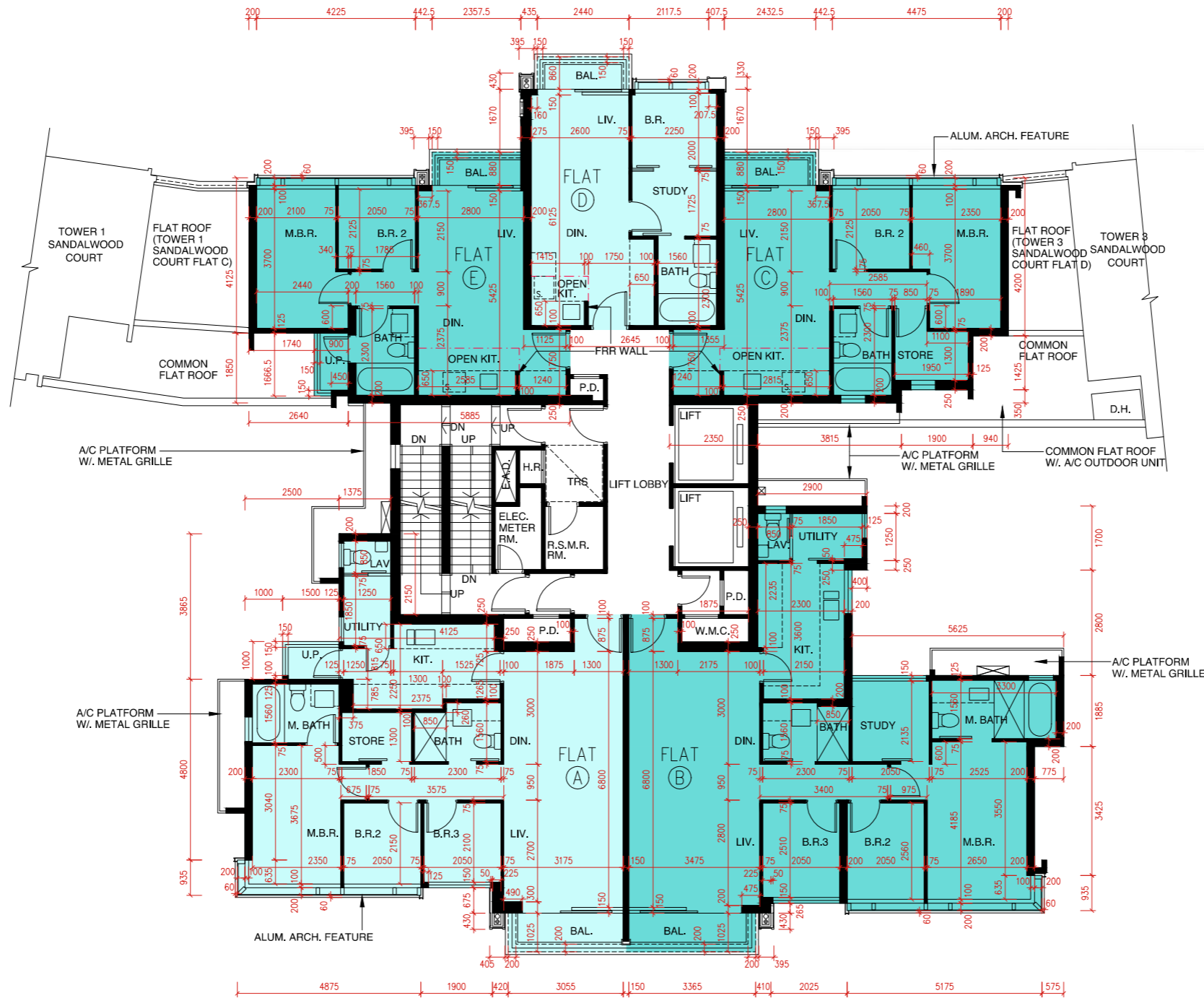
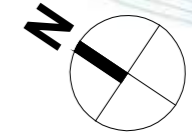
 Extent of Open Kitchen Area

附註:

- 樓層平面圖所列之尺寸數字為以毫米標示之建築結構尺寸。
- 請參閱本售樓書第 AL01-03頁之附註及圖例以協助解讀此部份的平面圖及其顯示之名詞及簡稱。
- 設有開放式廚房的住宅單位內所顯示的虛線代表開放式廚房範圍。

 開放式廚房範圍

Tower 2 Sandalwood Court 2/F Floor Plan
Sandalwood Court 第2座 2樓平面圖



SCALE 0 METRES/米 5 METRES/米 10 METRES/米 15 METRES/米 20 METRES/米
比例尺: _____

FLOOR PLANS OF RESIDENTIAL PROPERTIES IN THE PHASE

期數的住宅物業的樓面平面圖

Block Name 大廈名稱	Tower Name 座號	Floor 樓層	Flat 單位	Floor-to-floor height of each residential property (mm) 每個住宅物業的層與層之間的高度(毫米)	The thickness of the floor slabs (excluding plaster) of each residential property (mm) 每個住宅物業的樓板的厚度 (不包括灰泥) (毫米)
Sandalwood Court	Tower 2 第2座	3/F, 5/F - 8/F 3樓, 5樓至8樓	A	2800, 2850, 3025, 3150	150, 175
			B	2750, 2800, 2850, 3025, 3050, 3150	150, 175
			C	2850, 3150	150
			D	2850, 3150	150, 175
			E	2850, 3150	150
		9/F 9樓	A	3050, 3100, 3200, 3290, 3390, 3500	150, 200
			B	3100, 3150, 3200, 3290, 3300, 3390, 3500	150, 200
			C	3200, 3300, 3500, 3725	150, 200
			D	3200, 3265, 3390, 3500	150, 200
			E	3200, 3500, 3725	150, 200

- The internal areas of the residential properties on the upper floors will generally be slightly larger than those on the lower floors because of the reducing thickness of the structural walls on the upper floors. (This does not apply to the residential properties in the Phase because the design of the Phase does not involve reducing thickness of structural walls of residential properties on the upper floors and hence internal areas of those residential properties will not be increased.)
- 因住宅物業的較高的結樓層構牆的厚度遞減，較高樓層的內部面積，一般比較低樓層的內部面積稍大。(不適用於期數內的住宅物業，因為期數的設計是不牽涉較高樓層的住宅物業的結構牆的厚度遞減。因此，該等住宅物業的內部面積不會增加。)

Remarks:

- The dimensions of floor plans are all structural dimensions in millimetre.
- Please refer to Page AL 01-03 of this sales brochure for remarks, legend of the terms and abbreviations shown on the floor plan.
- Dotted line in a residential unit with open kitchen delineates the extent of open kitchen area.

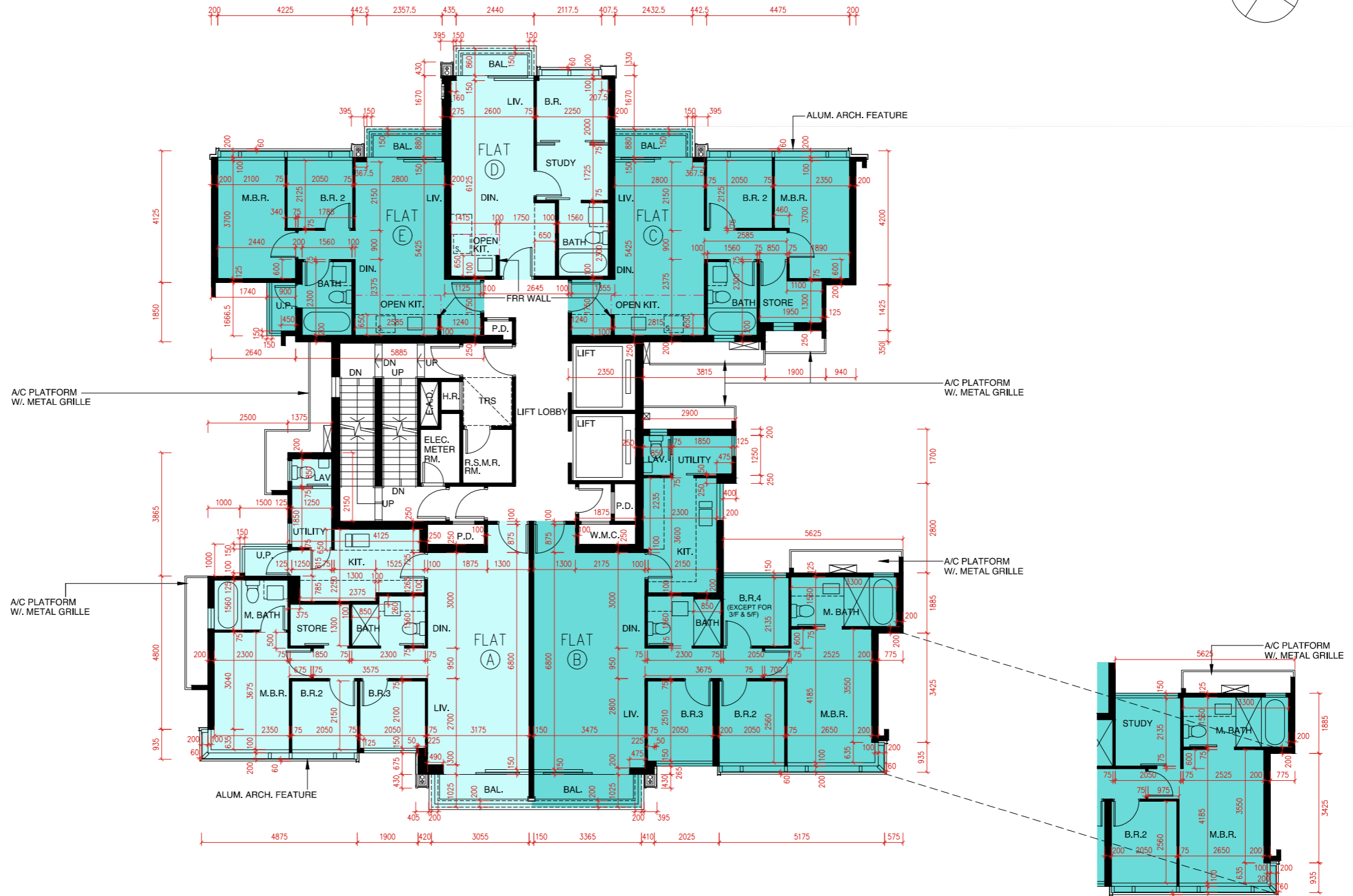
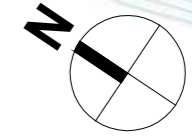
 Extent of Open Kitchen Area

附註:

- 樓層平面圖所列之尺寸數字為以毫米標示之建築結構尺寸。
- 請參閱本售樓書第 AL01-03頁之附註及圖例以協助解讀此部份的平面圖及其顯示之名詞及簡稱。
- 設有開放式廚房的住宅單位內所顯示的虛線代表開放式廚房範圍。

 開放式廚房範圍

Tower 2 Sandalwood Court 3/F, 5/F - 9/F Floor Plan
 Sandalwood Court 第2座 3樓、5樓至9樓平面圖



PART PLAN AT 3/F & 5/F ONLY
 3樓及5樓局部平面圖



FLOOR PLANS OF RESIDENTIAL PROPERTIES IN THE PHASE


期數的住宅物業的樓面平面圖

Block Name 大廈名稱	Tower Name 座號	Floor 樓層	Flat 單位	Floor-to-floor height of each residential property (mm) 每個住宅物業的層與層之間的高度(毫米)	The thickness of the floor slabs (excluding plaster) of each residential property (mm) 每個住宅物業的樓板的厚度 (不包括灰泥) (毫米)
Sandalwood Court	Tower 2 第2座	10/F 10樓	A	3100, 3150, 3200, 3300, 3400, 3500	150, 175, 200
			B	3200, 3300, 3500	150, 175, 200

- The internal areas of the residential properties on the upper floors will generally be slightly larger than those on the lower floors because of the reducing thickness of the structural walls on the upper floors. (This does not apply to the residential properties in the Phase because the design of the Phase does not involve reducing thickness of structural walls of residential properties on the upper floors and hence internal areas of those residential properties will not be increased.)
- 因住宅物業的較高的結樓層構牆的厚度遞減，較高樓層的內部面積，一般比較低樓層的內部面積稍大。(不適用於期數內的住宅物業，因為期數的設計是不牽涉較高樓層的住宅物業的結構牆的厚度遞減。因此，該等住宅物業的內部面積不會增加。)

Remarks:

- The dimensions of floor plans are all structural dimensions in millimetre.
- Please refer to Page AL 01-03 of this sales brochure for remarks, legend of the terms and abbreviations shown on the floor plan.
- Dotted line in a residential unit with open kitchen delineates the extent of open kitchen area.

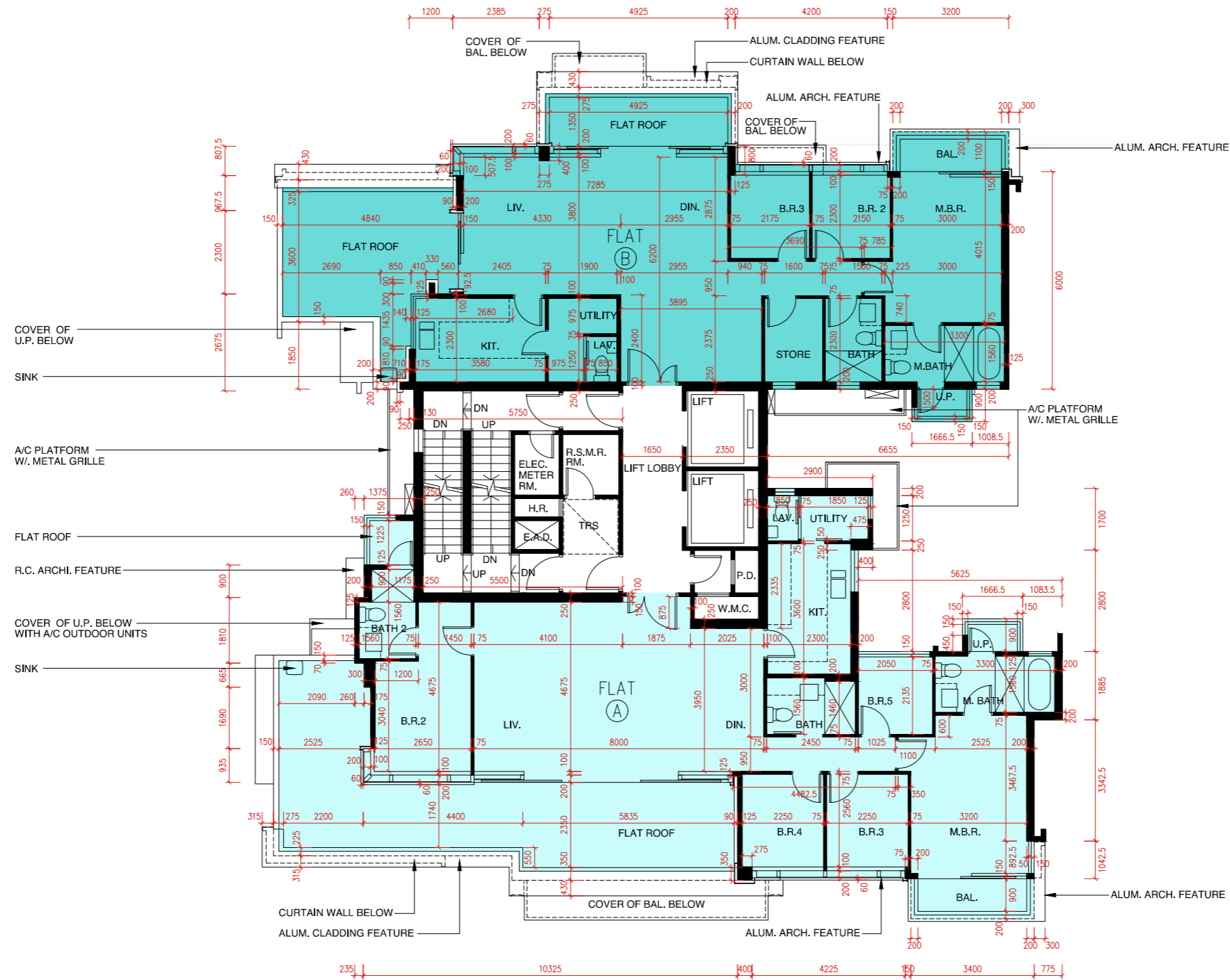
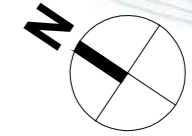
 Extent of Open Kitchen Area

附註:

- 樓層平面圖所列之尺寸數字為以毫米標示之建築結構尺寸。
- 請參閱本售樓書第 AL01-03頁之附註及圖例以協助解讀此部份的平面圖及其顯示之名詞及簡稱。
- 設有開放式廚房的住宅單位內所顯示的虛線代表開放式廚房範圍。

 開放式廚房範圍

Tower 2 Sandalwood Court 10/F Floor Plan
Sandalwood Court 第2座 10樓平面圖



SCALE 0 METRES/米 5 METRES/米 10 METRES/米 15 METRES/米 20 METRES/米
比例尺:

FLOOR PLANS OF RESIDENTIAL PROPERTIES IN THE PHASE


期數的住宅物業的樓面平面圖

Block Name 大廈名稱	Tower Name 座號	Floor 樓層	Flat 單位	Floor-to-floor height of each residential property (mm) 每個住宅物業的層與層之間的高度(毫米)	The thickness of the floor slabs (excluding plaster) of each residential property (mm) 每個住宅物業的樓板的厚度 (不包括灰泥) (毫米)
Sandalwood Court	Tower 2 第2座	11/F 11樓	A	3500	150, 200, 250, 300
			B	3500	150, 200, 250

- The internal areas of the residential properties on the upper floors will generally be slightly larger than those on the lower floors because of the reducing thickness of the structural walls on the upper floors. (This does not apply to the residential properties in the Phase because the design of the Phase does not involve reducing thickness of structural walls of residential properties on the upper floors and hence internal areas of those residential properties will not be increased.)
- 因住宅物業的較高的結樓層構牆的厚度遞減，較高樓層的內部面積，一般比較低樓層的內部面積稍大。(不適用於期數內的住宅物業，因為期數的設計是不牽涉較高樓層的住宅物業的結構牆的厚度遞減。因此，該等住宅物業的內部面積不會增加。)

Remarks:

- The dimensions of floor plans are all structural dimensions in millimetre.
- Please refer to Page AL 01-03 of this sales brochure for remarks, legend of the terms and abbreviations shown on the floor plan.
- Dotted line in a residential unit with open kitchen delineates the extent of open kitchen area.

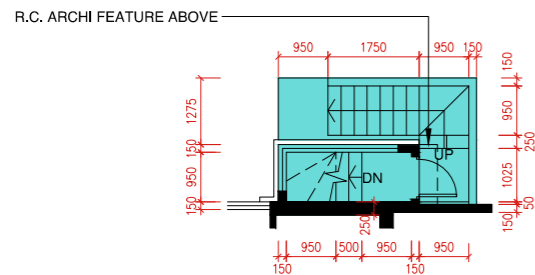
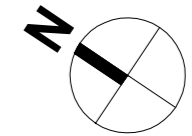
 Extent of Open Kitchen Area

附註:

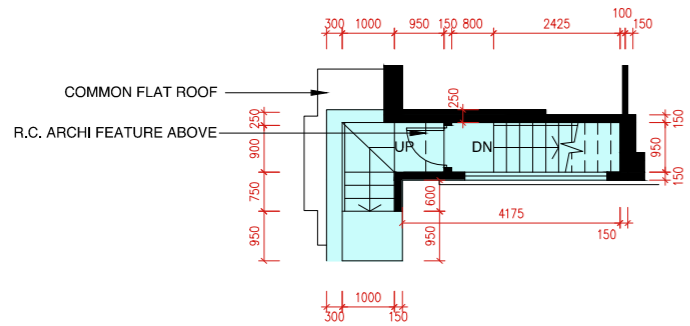
- 樓層平面圖所列之尺寸數字為以毫米標示之建築結構尺寸。
- 請參閱本售樓書第 AL01-03頁之附註及圖例以協助解讀此部份的平面圖及其顯示之名詞及簡稱。
- 設有開放式廚房的住宅單位內所顯示的虛線代表開放式廚房範圍。

 開放式廚房範圍

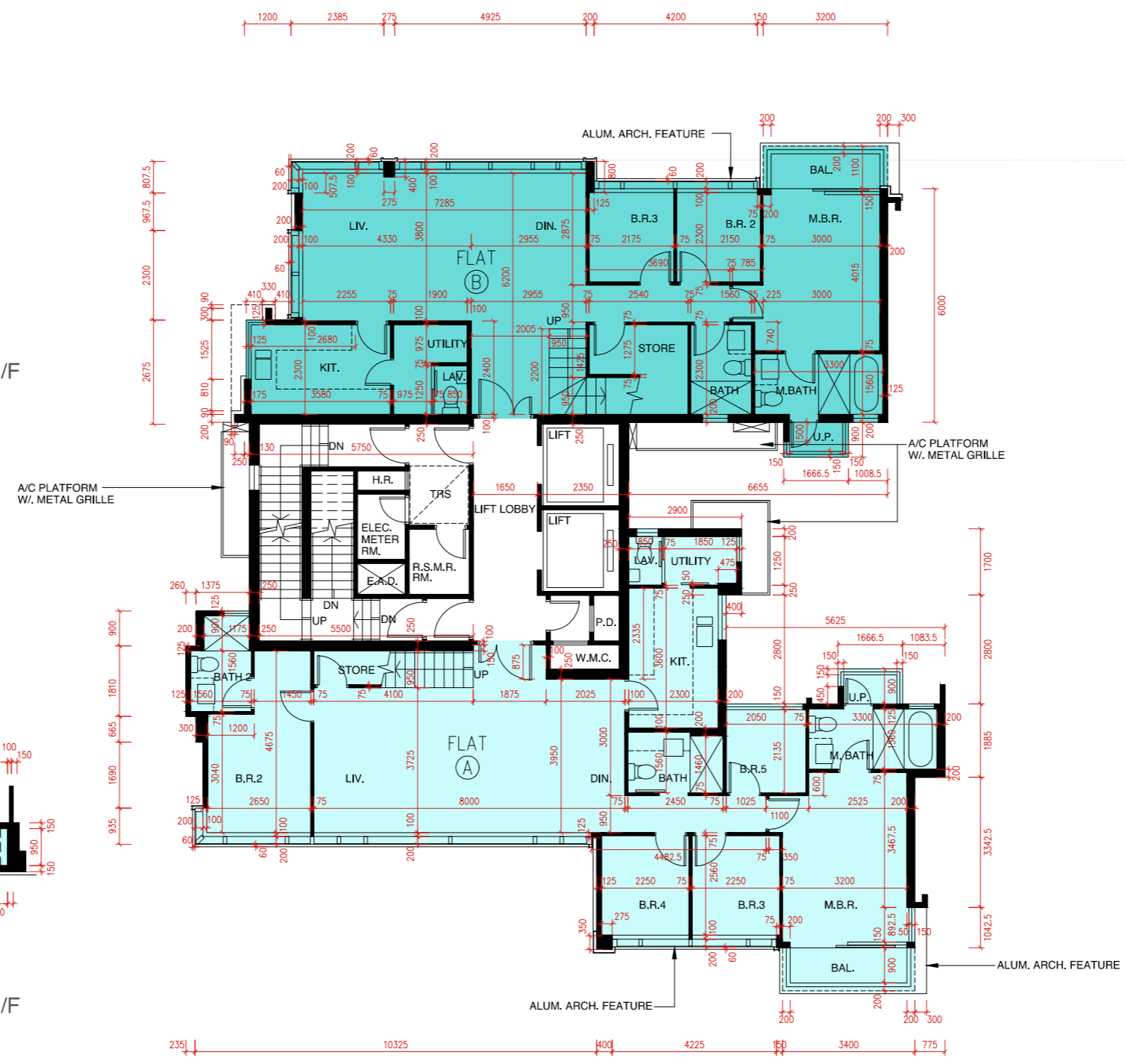
Tower 2 Sandalwood Court 11/F Floor Plan
Sandalwood Court 第2座 11樓平面圖



PART PLAN OF FLAT B AT 11/F
11樓B單位之局部平面圖



PART PLAN OF FLAT A AT 11/F
11樓A單位之局部平面圖



SCALE 0 METRES/米 5 METRES/米 10 METRES/米 15 METRES/米 20 METRES/米
比例尺: 0 5 10 15 20

FLOOR PLANS OF RESIDENTIAL PROPERTIES IN THE PHASE

期數的住宅物業的樓面平面圖

Block Name 大廈名稱	Tower Name 座號	Floor 樓層	Flat 單位	Floor-to-floor height of each residential property (mm) 每個住宅物業的層與層之間的高度(毫米)	The thickness of the floor slabs (excluding plaster) of each residential property (mm) 每個住宅物業的樓板的厚度 (不包括灰泥) (毫米)
Sandalwood Court	Tower 2 第2座	R/F 天台	A	N/A 不適用	N/A 不適用
			B	N/A 不適用	N/A 不適用

- The internal areas of the residential properties on the upper floors will generally be slightly larger than those on the lower floors because of the reducing thickness of the structural walls on the upper floors. (This does not apply to the residential properties in the Phase because the design of the Phase does not involve reducing thickness of structural walls of residential properties on the upper floors and hence internal areas of those residential properties will not be increased.)
- 因住宅物業的較高的結樓層構牆的厚度遞減，較高樓層的內部面積，一般比較低樓層的內部面積稍大。(不適用於期數內的住宅物業，因為期數的設計是不牽涉較高樓層的住宅物業的結構牆的厚度遞減。因此，該等住宅物業的內部面積不會增加。)

Remarks:

- The dimensions of floor plans are all structural dimensions in millimetre.
- Please refer to Page AL 01-03 of this sales brochure for remarks, legend of the terms and abbreviations shown on the floor plan.
- Dotted line in a residential unit with open kitchen delineates the extent of open kitchen area.

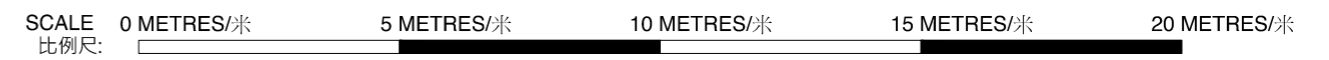
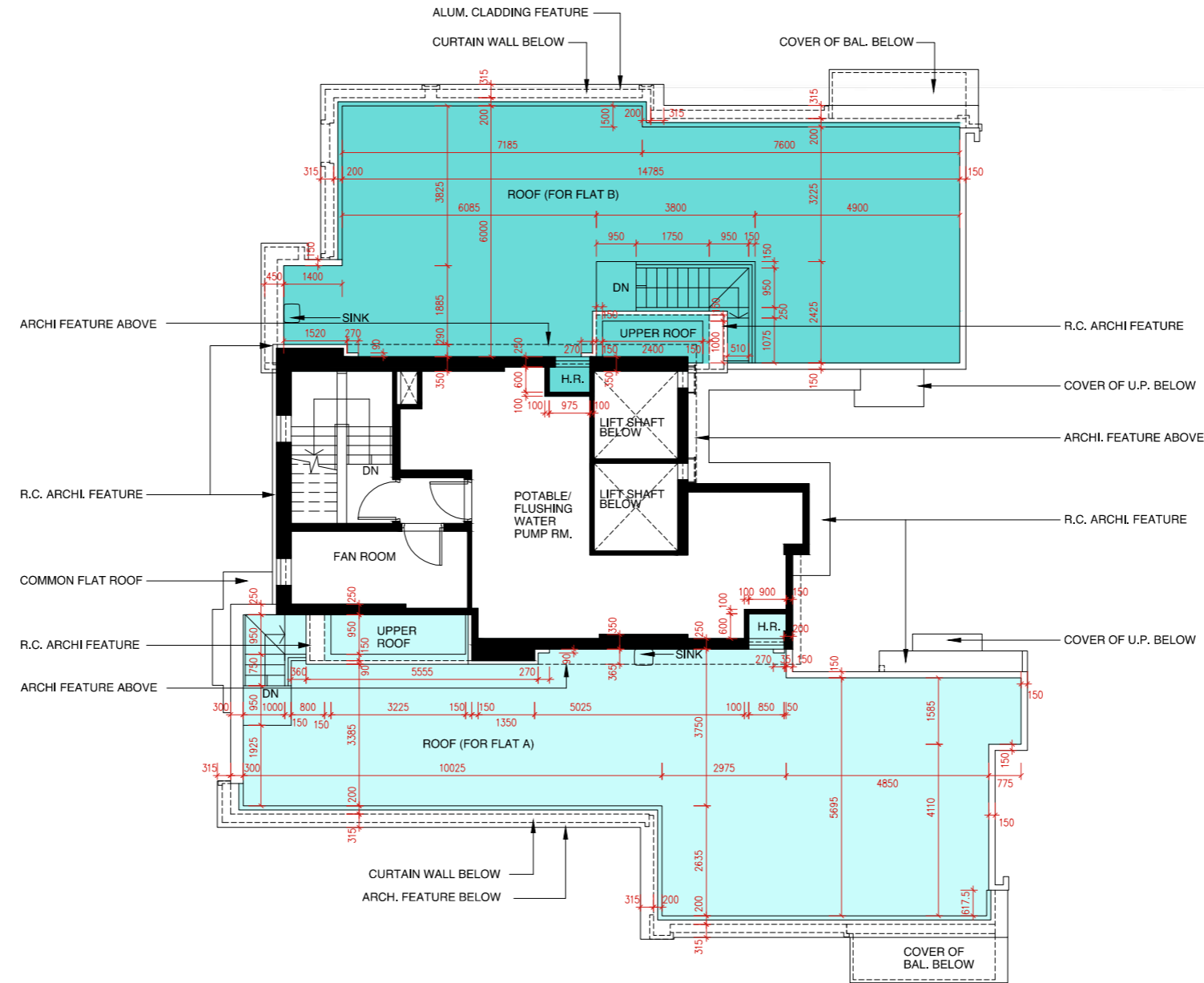
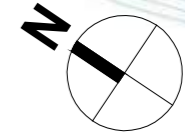
 Extent of Open Kitchen Area

附註:

- 樓層平面圖所列之尺寸數字為以毫米標示之建築結構尺寸。
- 請參閱本售樓書第 AL01-03頁之附註及圖例以協助解讀此部份的平面圖及其顯示之名詞及簡稱。
- 設有開放式廚房的住宅單位內所顯示的虛線代表開放式廚房範圍。

 開放式廚房範圍

Tower 2 Sandalwood Court Roof Floor Plan
Sandalwood Court 第2座 天台平面圖



FLOOR PLANS OF RESIDENTIAL PROPERTIES IN THE PHASE

期數的住宅物業的樓面平面圖

Block Name 大廈名稱	Tower Name 座號	Floor 樓層	Flat 單位	Floor-to-floor height of each residential property (mm) 每個住宅物業的層與層之間的高度(毫米)	The thickness of the floor slabs (excluding plaster) of each residential property (mm) 每個住宅物業的樓板的厚度 (不包括灰泥) (毫米)
Sandalwood Court	Tower 3 第3座	G/F 地下	A	3150, 3200, 3450, 3500, 3575	150, 175
			B	3100, 3150, 3200, 3450, 3500, 3575	150, 175

- The internal areas of the residential properties on the upper floors will generally be slightly larger than those on the lower floors because of the reducing thickness of the structural walls on the upper floors. (This does not apply to the residential properties in the Phase because the design of the Phase does not involve reducing thickness of structural walls of residential properties on the upper floors and hence internal areas of those residential properties will not be increased.)
- 因住宅物業的較高的結樓層構牆的厚度遞減，較高樓層的內部面積，一般比較低樓層的內部面積稍大。(不適用於期數內的住宅物業，因為期數的設計是不牽涉較高樓層的住宅物業的結構牆的厚度遞減。因此，該等住宅物業的內部面積不會增加。)

Remarks:

- The dimensions of floor plans are all structural dimensions in millimetre.
- Please refer to Page AL 01-03 of this sales brochure for remarks, legend of the terms and abbreviations shown on the floor plan.
- Dotted line in a residential unit with open kitchen delineates the extent of open kitchen area.

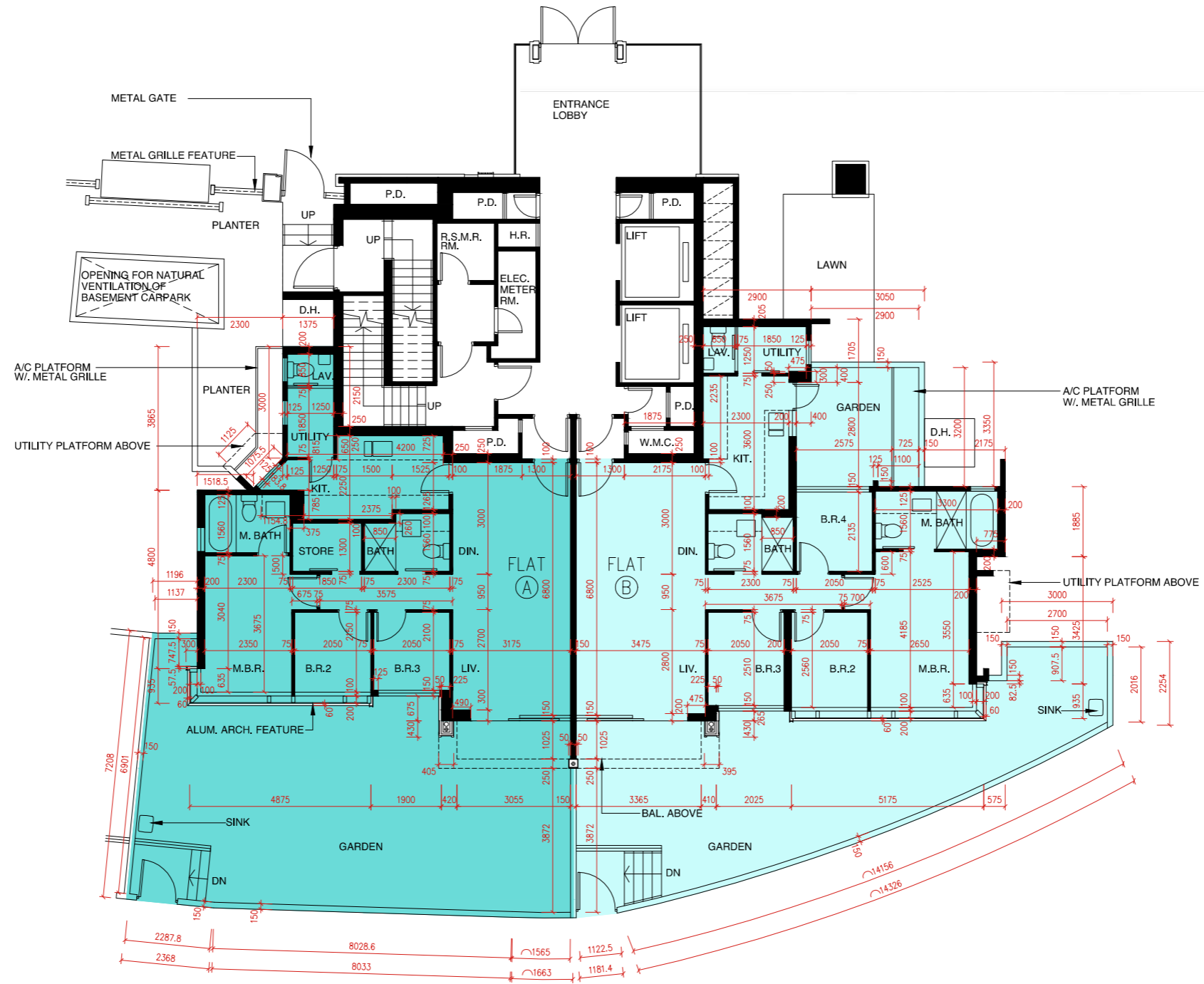
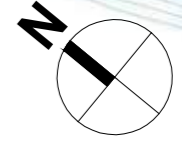
 Extent of Open Kitchen Area

附註:

- 樓層平面圖所列之尺寸數字為以毫米標示之建築結構尺寸。
- 請參閱本售樓書第 AL01-03頁之附註及圖例以協助解讀此部份的平面圖及其顯示之名詞及簡稱。
- 設有開放式廚房的住宅單位內所顯示的虛線代表開放式廚房範圍。

 開放式廚房範圍

Tower 3 Sandalwood Court G/F Floor Plan
 Sandalwood Court 第3座 地下平面圖



SCALE 0 METRES/米 5 METRES/米 10 METRES/米 15 METRES/米 20 METRES/米
 比例尺: 0 5 10 15 20

FLOOR PLANS OF RESIDENTIAL PROPERTIES IN THE PHASE


期數的住宅物業的樓面平面圖

Block Name 大廈名稱	Tower Name 座號	Floor 樓層	Flat 單位	Floor-to-floor height of each residential property (mm) 每個住宅物業的層與層之間的高度(毫米)	The thickness of the floor slabs (excluding plaster) of each residential property (mm) 每個住宅物業的樓板的厚度 (不包括灰泥) (毫米)
Sandalwood Court	Tower 3 第3座	1/F 1樓	A	2800, 2850, 3025, 3150	150, 175
			B	2750, 2800, 2850, 3025, 3050, 3150	150, 175

- The internal areas of the residential properties on the upper floors will generally be slightly larger than those on the lower floors because of the reducing thickness of the structural walls on the upper floors. (This does not apply to the residential properties in the Phase because the design of the Phase does not involve reducing thickness of structural walls of residential properties on the upper floors and hence internal areas of those residential properties will not be increased.)
- 因住宅物業的較高的結樓層構牆的厚度遞減，較高樓層的內部面積，一般比較低樓層的內部面積稍大。(不適用於期數內的住宅物業，因為期數的設計是不牽涉較高樓層的住宅物業的結構牆的厚度遞減。因此，該等住宅物業的內部面積不會增加。)

Remarks:

- The dimensions of floor plans are all structural dimensions in millimetre.
- Please refer to Page AL 01-03 of this sales brochure for remarks, legend of the terms and abbreviations shown on the floor plan.
- Dotted line in a residential unit with open kitchen delineates the extent of open kitchen area.

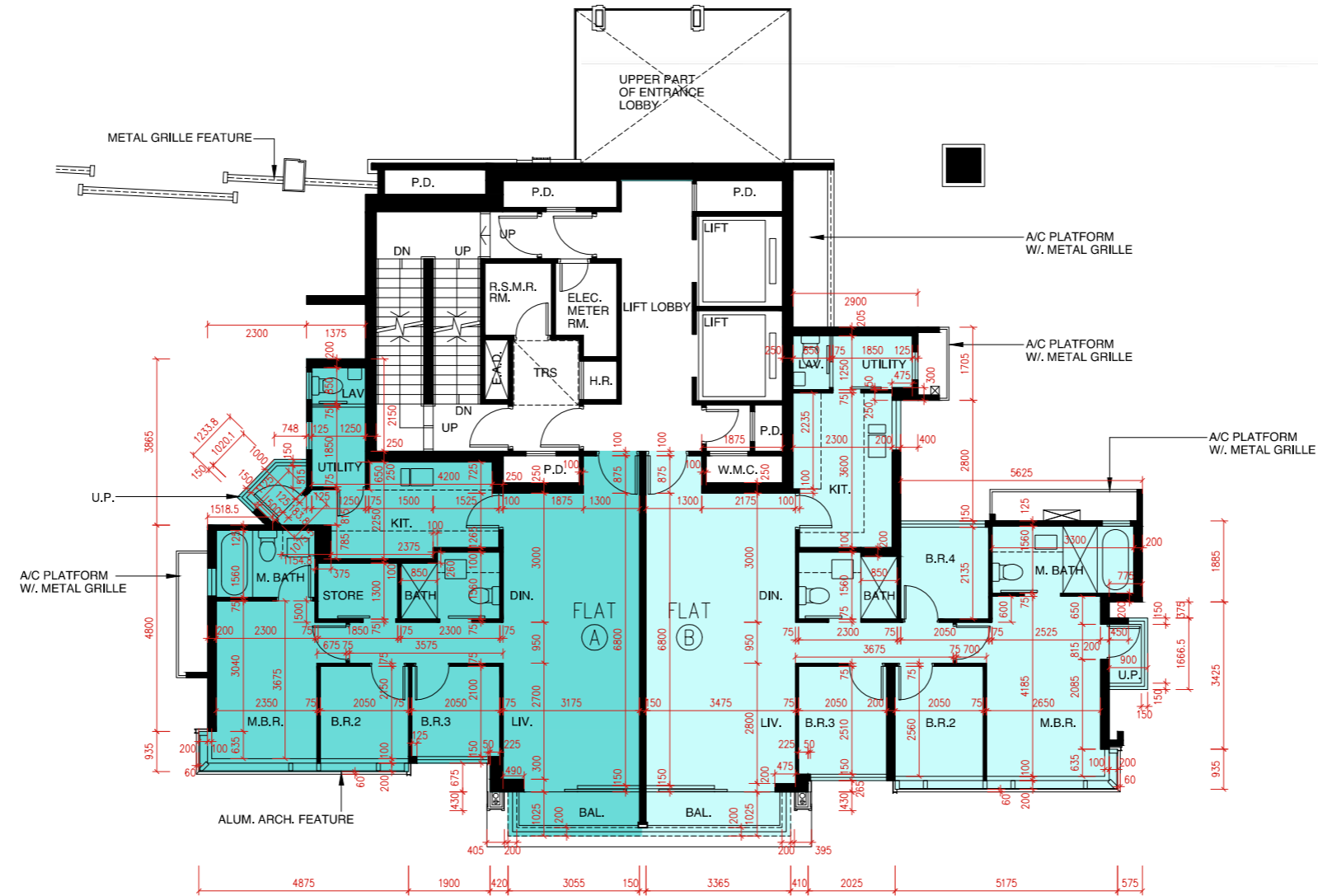
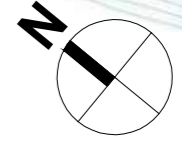
 Extent of Open Kitchen Area

附註:

- 樓層平面圖所列之尺寸數字為以毫米標示之建築結構尺寸。
- 請參閱本售樓書第 AL01-03頁之附註及圖例以協助解讀此部份的平面圖及其顯示之名詞及簡稱。
- 設有開放式廚房的住宅單位內所顯示的虛線代表開放式廚房範圍。

 開放式廚房範圍

Tower 3 Sandalwood Court 1/F Floor Plan
 Sandalwood Court 第3座 1樓平面圖



SCALE 0 METRES/米 5 METRES/米 10 METRES/米 15 METRES/米 20 METRES/米
 比例尺: _____

FLOOR PLANS OF RESIDENTIAL PROPERTIES IN THE PHASE


期數的住宅物業的樓面平面圖

Block Name 大廈名稱	Tower Name 座號	Floor 樓層	Flat 單位	Floor-to-floor height of each residential property (mm) 每個住宅物業的層與層之間的高度(毫米)	The thickness of the floor slabs (excluding plaster) of each residential property (mm) 每個住宅物業的樓板的厚度 (不包括灰泥) (毫米)
Sandalwood Court	Tower 3 第3座	2/F 2樓	A	2800, 2850, 3025, 3150	150, 175
			B	2750, 2800, 2850, 3025, 3050, 3150	150, 175
			C	2750, 2800, 2850, 3025, 3050, 3150	150, 175
			D	2800, 2850, 3025, 3150	150, 175

- The internal areas of the residential properties on the upper floors will generally be slightly larger than those on the lower floors because of the reducing thickness of the structural walls on the upper floors. (This does not apply to the residential properties in the Phase because the design of the Phase does not involve reducing thickness of structural walls of residential properties on the upper floors and hence internal areas of those residential properties will not be increased.)
- 因住宅物業的較高的結樓層構牆的厚度遞減，較高樓層的內部面積，一般比較低樓層的內部面積稍大。(不適用於期數內的住宅物業，因為期數的設計是不牽涉較高樓層的住宅物業的結構牆的厚度遞減。因此，該等住宅物業的內部面積不會增加。)

Remarks:

- The dimensions of floor plans are all structural dimensions in millimetre.
- Please refer to Page AL 01-03 of this sales brochure for remarks, legend of the terms and abbreviations shown on the floor plan.
- Dotted line in a residential unit with open kitchen delineates the extent of open kitchen area.

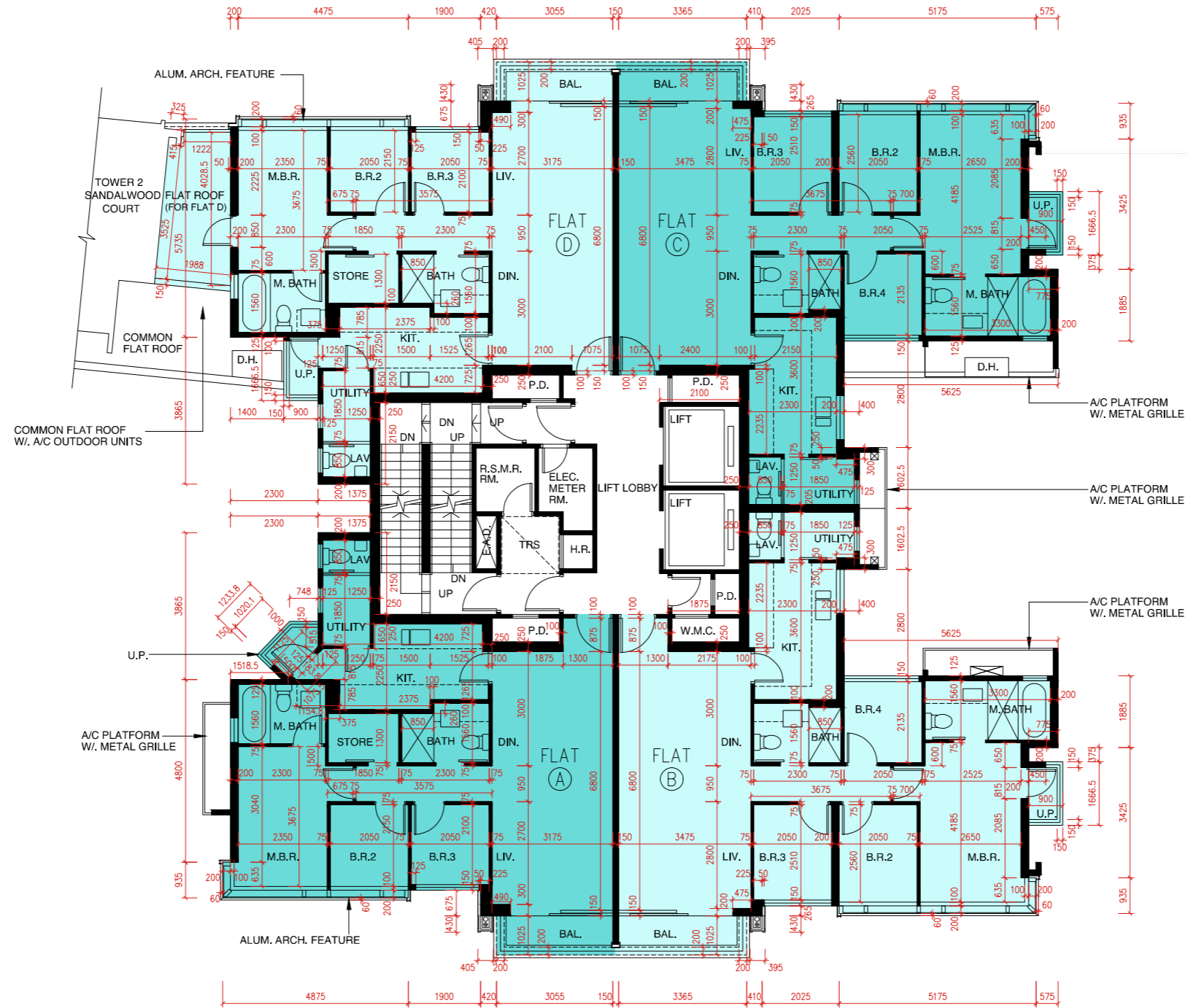
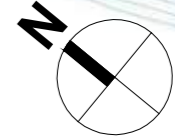
 Extent of Open Kitchen Area

附註:

- 樓層平面圖所列之尺寸數字為以毫米標示之建築結構尺寸。
- 請參閱本售樓書第 AL01-03頁之附註及圖例以協助解讀此部份的平面圖及其顯示之名詞及簡稱。
- 設有開放式廚房的住宅單位內所顯示的虛線代表開放式廚房範圍。

 開放式廚房範圍

Tower 3 Sandalwood Court 2/F Floor Plan
Sandalwood Court 第3座 2樓平面圖



SCALE 0 METRES/米 5 METRES/米 10 METRES/米 15 METRES/米 20 METRES/米
比例尺:

FLOOR PLANS OF RESIDENTIAL PROPERTIES IN THE PHASE

期數的住宅物業的樓面平面圖

Block Name 大廈名稱	Tower Name 座號	Floor 樓層	Flat 單位	Floor-to-floor height of each residential property (mm) 每個住宅物業的層與層之間的高度(毫米)	The thickness of the floor slabs (excluding plaster) of each residential property (mm) 每個住宅物業的樓板的厚度 (不包括灰泥) (毫米)
Sandalwood Court		3/F, 5/F - 8/F 3樓, 5樓至8樓	A	2800, 2850, 3025, 3150	150, 175
			B	2750, 2800, 2850, 3025, 3050, 3150	150, 175
			C	2750, 2800, 2850, 3025, 3050, 3150	150, 175
			D	2800, 2850, 3025, 3150	150, 175
	Tower 3 第3座	9/F 9樓	A	3100, 3200, 3290, 3390, 3500	150, 200
			B	3100, 3150, 3200, 3290, 3300, 3390, 3500	150, 200
			C	3100, 3150, 3200, 3290, 3300, 3390, 3500	150, 200
			D	3100, 3200, 3290, 3390, 3400, 3500	150, 200

- The internal areas of the residential properties on the upper floors will generally be slightly larger than those on the lower floors because of the reducing thickness of the structural walls on the upper floors. (This does not apply to the residential properties in the Phase because the design of the Phase does not involve reducing thickness of structural walls of residential properties on the upper floors and hence internal areas of those residential properties will not be increased.)
- 因住宅物業的較高的結樓層構牆的厚度遞減，較高樓層的內部面積，一般比較低樓層的內部面積稍大。(不適用於期數內的住宅物業，因為期數的設計是不牽涉較高樓層的住宅物業的結構牆的厚度遞減。因此，該等住宅物業的內部面積不會增加。)

Remarks:

- The dimensions of floor plans are all structural dimensions in millimetre.
- Please refer to Page AL 01-03 of this sales brochure for remarks, legend of the terms and abbreviations shown on the floor plan.
- Dotted line in a residential unit with open kitchen delineates the extent of open kitchen area.

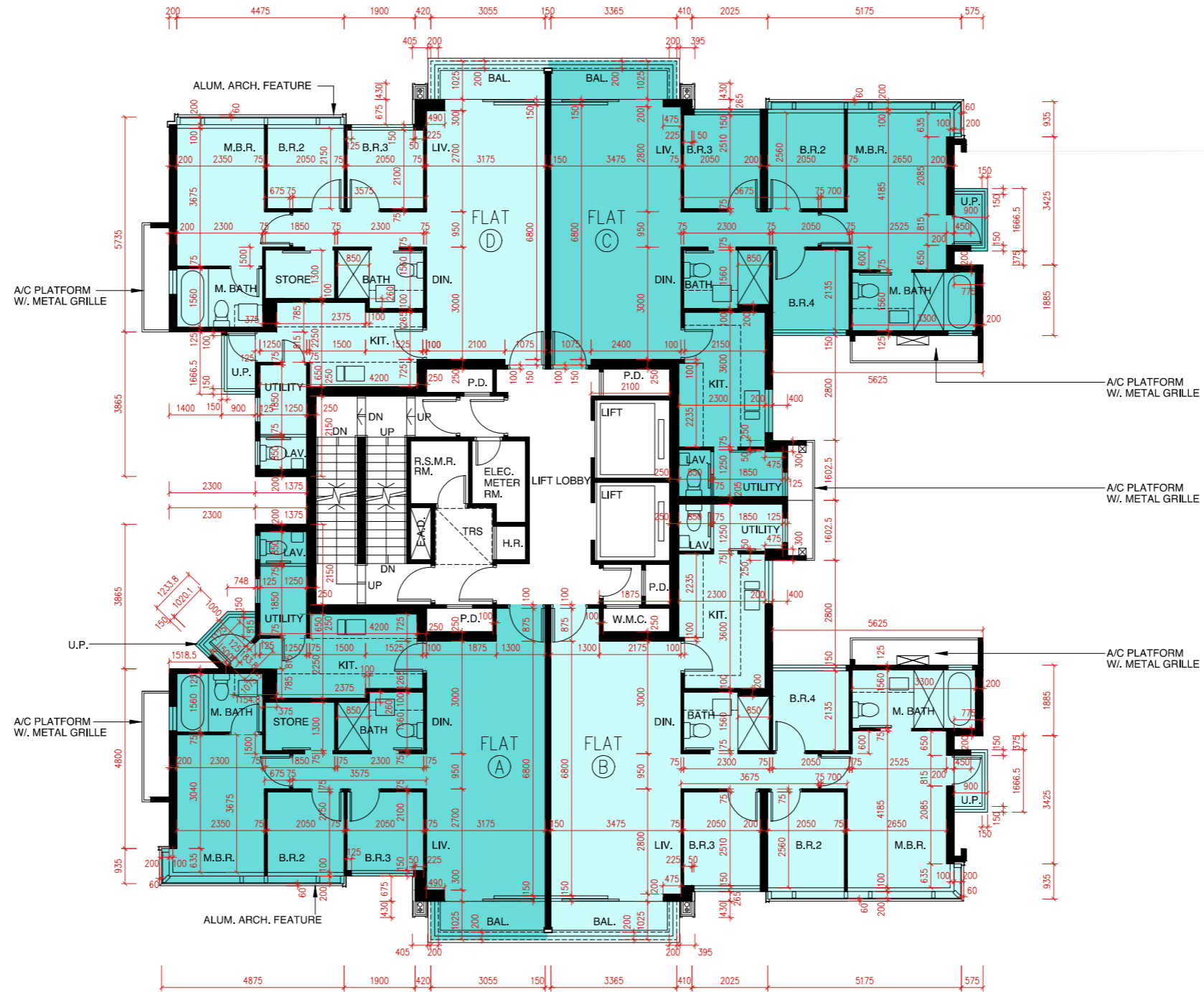
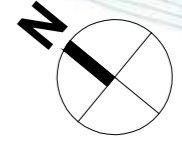
 Extent of Open Kitchen Area

附註:

- 樓層平面圖所列之尺寸數字為以毫米標示之建築結構尺寸。
- 請參閱本售樓書第 AL01-03頁之附註及圖例以協助解讀此部份的平面圖及其顯示之名詞及簡稱。
- 設有開放式廚房的住宅單位內所顯示的虛線代表開放式廚房範圍。

 開放式廚房範圍

Tower 3 Sandalwood Court 3/F, 5/F - 9/F Floor Plan
 Sandalwood Court 第3座 3樓、5樓至9樓平面圖



SCALE 0 METRES/米 5 METRES/米 10 METRES/米 15 METRES/米 20 METRES/米
 比例尺: 0 5 10 15 20

FLOOR PLANS OF RESIDENTIAL PROPERTIES IN THE PHASE


期數的住宅物業的樓面平面圖

Block Name 大廈名稱	Tower Name 座號	Floor 樓層	Flat 單位	Floor-to-floor height of each residential property (mm) 每個住宅物業的層與層之間的高度(毫米)	The thickness of the floor slabs (excluding plaster) of each residential property (mm) 每個住宅物業的樓板的厚度 (不包括灰泥) (毫米)
Sandalwood Court	Tower 3 第3座	10/F 10樓	A	3100, 3150, 3200, 3300, 3500	150, 175, 200
			B	3100, 3150, 3200, 3300, 3400, 3500	150, 175, 200

- The internal areas of the residential properties on the upper floors will generally be slightly larger than those on the lower floors because of the reducing thickness of the structural walls on the upper floors. (This does not apply to the residential properties in the Phase because the design of the Phase does not involve reducing thickness of structural walls of residential properties on the upper floors and hence internal areas of those residential properties will not be increased.)
- 因住宅物業的較高的結樓層構牆的厚度遞減，較高樓層的內部面積，一般比較低樓層的內部面積稍大。(不適用於期數內的住宅物業，因為期數的設計是不牽涉較高樓層的住宅物業的結構牆的厚度遞減。因此，該等住宅物業的內部面積不會增加。)

Remarks:

- The dimensions of floor plans are all structural dimensions in millimetre.
- Please refer to Page AL 01-03 of this sales brochure for remarks, legend of the terms and abbreviations shown on the floor plan.
- Dotted line in a residential unit with open kitchen delineates the extent of open kitchen area.

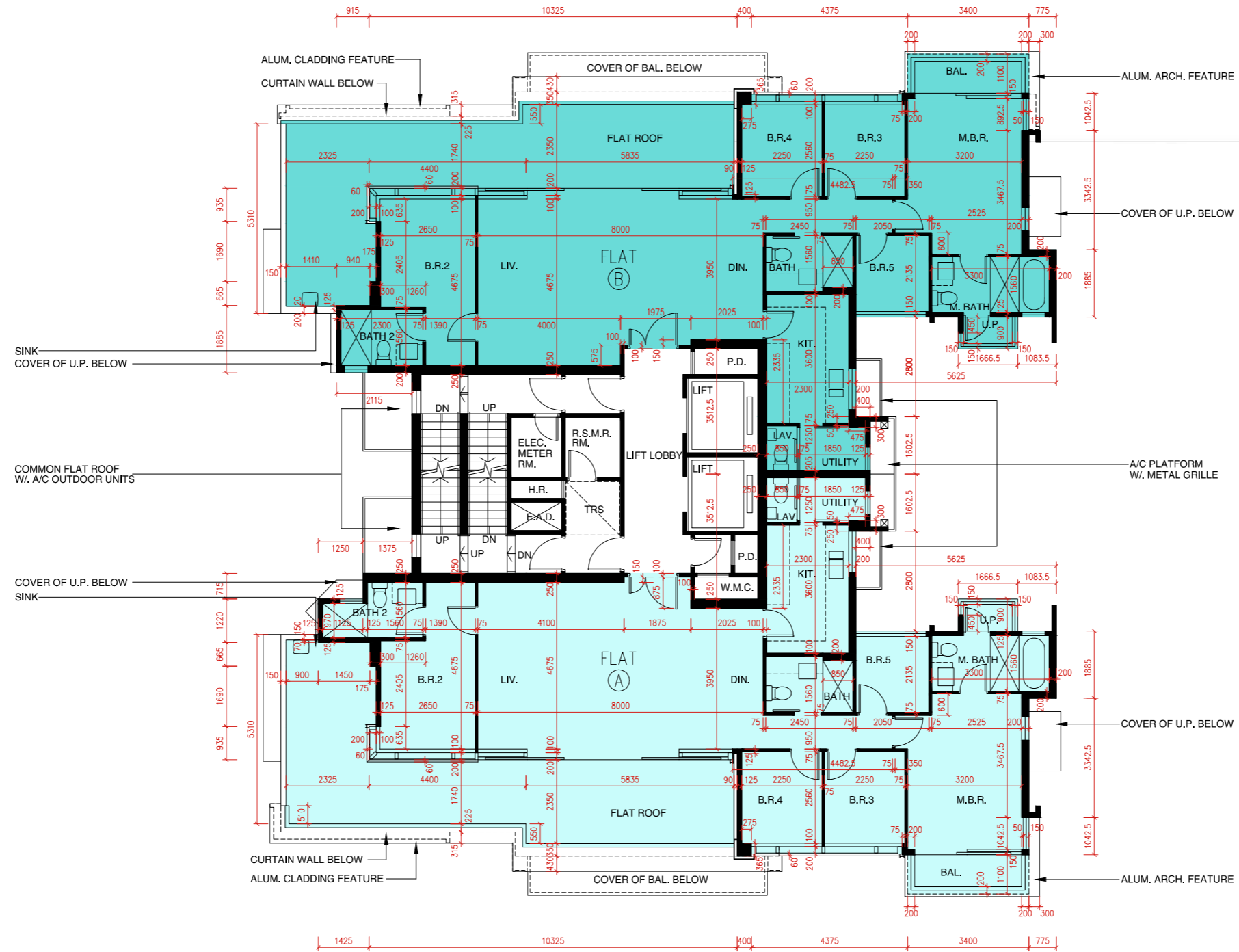
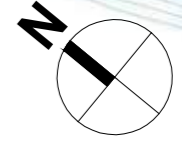
 Extent of Open Kitchen Area

附註:

- 樓層平面圖所列之尺寸數字為以毫米標示之建築結構尺寸。
- 請參閱本售樓書第 AL01-03頁之附註及圖例以協助解讀此部份的平面圖及其顯示之名詞及簡稱。
- 設有開放式廚房的住宅單位內所顯示的虛線代表開放式廚房範圍。

 開放式廚房範圍

Tower 3 Sandalwood Court 10/F Floor Plan
Sandalwood Court 第3座 10樓平面圖



SCALE 0 METRES/米 5 METRES/米 10 METRES/米 15 METRES/米 20 METRES/米
比例尺: 0 5 10 15 20

FLOOR PLANS OF RESIDENTIAL PROPERTIES IN THE PHASE


期數的住宅物業的樓面平面圖

Block Name 大廈名稱	Tower Name 座號	Floor 樓層	Flat 單位	Floor-to-floor height of each residential property (mm) 每個住宅物業的層與層之間的高度(毫米)	The thickness of the floor slabs (excluding plaster) of each residential property (mm) 每個住宅物業的樓板的厚度 (不包括灰泥) (毫米)
Sandalwood Court	Tower 3 第3座	11/F 11樓	A	3500	150, 200, 250, 300
			B	3500	150, 200, 250, 300

- The internal areas of the residential properties on the upper floors will generally be slightly larger than those on the lower floors because of the reducing thickness of the structural walls on the upper floors. (This does not apply to the residential properties in the Phase because the design of the Phase does not involve reducing thickness of structural walls of residential properties on the upper floors and hence internal areas of those residential properties will not be increased.)
- 因住宅物業的較高的結樓層構牆的厚度遞減，較高樓層的內部面積，一般比較低樓層的內部面積稍大。(不適用於期數內的住宅物業，因為期數的設計是不牽涉較高樓層的住宅物業的結構牆的厚度遞減。因此，該等住宅物業的內部面積不會增加。)

Remarks:

- The dimensions of floor plans are all structural dimensions in millimetre.
- Please refer to Page AL 01-03 of this sales brochure for remarks, legend of the terms and abbreviations shown on the floor plan.
- Dotted line in a residential unit with open kitchen delineates the extent of open kitchen area.

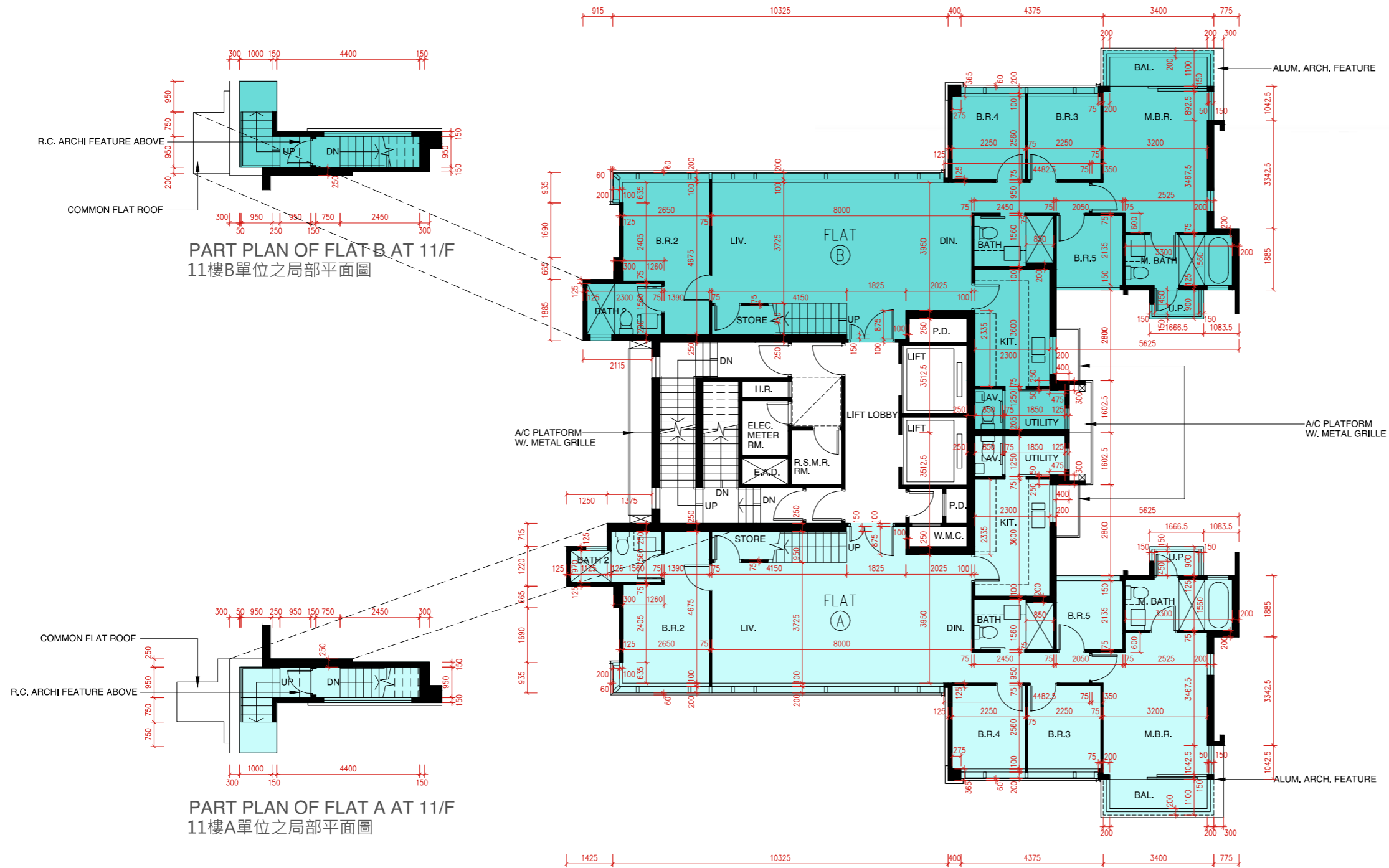
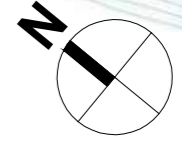
 Extent of Open Kitchen Area

附註:

- 樓層平面圖所列之尺寸數字為以毫米標示之建築結構尺寸。
- 請參閱本售樓書第 AL01-03頁之附註及圖例以協助解讀此部份的平面圖及其顯示之名詞及簡稱。
- 設有開放式廚房的住宅單位內所顯示的虛線代表開放式廚房範圍。

 開放式廚房範圍

Tower 3 Sandalwood Court 11/F Floor Plan
Sandalwood Court 第3座 11樓平面圖



SCALE 0 METRES/米 5 METRES/米 10 METRES/米 15 METRES/米 20 METRES/米
比例尺: _____

FLOOR PLANS OF RESIDENTIAL PROPERTIES IN THE PHASE

期數的住宅物業的樓面平面圖

Block Name 大廈名稱	Tower Name 座號	Floor 樓層	Flat 單位	Floor-to-floor height of each residential property (mm) 每個住宅物業的層與層之間的高度(毫米)	The thickness of the floor slabs (excluding plaster) of each residential property (mm) 每個住宅物業的樓板的厚度 (不包括灰泥) (毫米)
Sandalwood Court	Tower 3 第3座	R/F 天台	A	N/A 不適用	N/A 不適用
			B	N/A 不適用	N/A 不適用

- The internal areas of the residential properties on the upper floors will generally be slightly larger than those on the lower floors because of the reducing thickness of the structural walls on the upper floors. (This does not apply to the residential properties in the Phase because the design of the Phase does not involve reducing thickness of structural walls of residential properties on the upper floors and hence internal areas of those residential properties will not be increased.)
- 因住宅物業的較高的結樓層構牆的厚度遞減，較高樓層的內部面積，一般比較低樓層的內部面積稍大。(不適用於期數內的住宅物業，因為期數的設計是不牽涉較高樓層的住宅物業的結構牆的厚度遞減。因此，該等住宅物業的內部面積不會增加。)

Remarks:

- The dimensions of floor plans are all structural dimensions in millimetre.
- Please refer to Page AL 01-03 of this sales brochure for remarks, legend of the terms and abbreviations shown on the floor plan.
- Dotted line in a residential unit with open kitchen delineates the extent of open kitchen area.

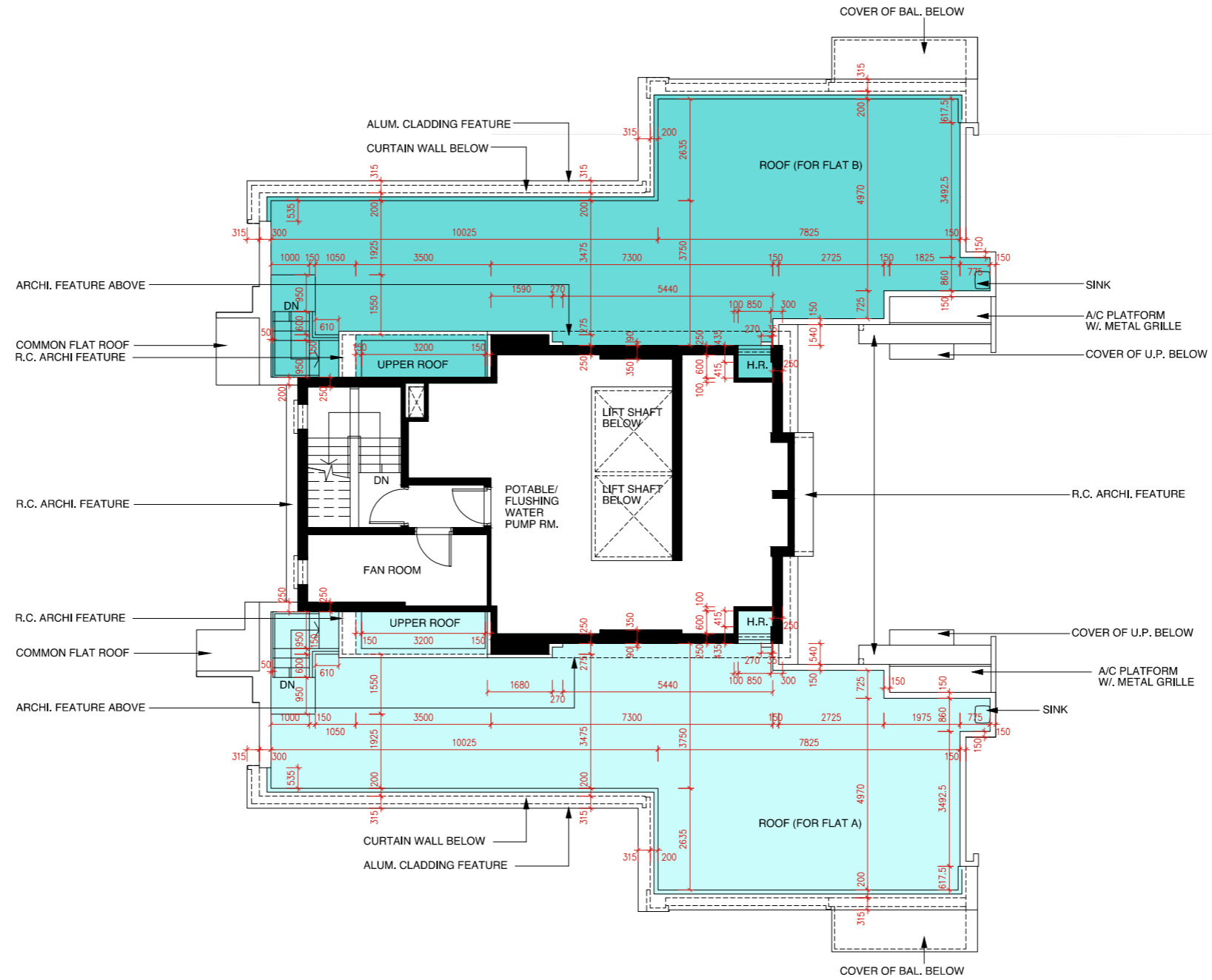
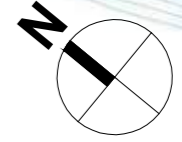
 Extent of Open Kitchen Area

附註:

- 樓層平面圖所列之尺寸數字為以毫米標示之建築結構尺寸。
- 請參閱本售樓書第 AL01-03頁之附註及圖例以協助解讀此部份的平面圖及其顯示之名詞及簡稱。
- 設有開放式廚房的住宅單位內所顯示的虛線代表開放式廚房範圍。

 開放式廚房範圍

Tower 3 Sandalwood Court Roof Floor Plan
Sandalwood Court 第3座 天台平面圖



SCALE 0 METRES/米 5 METRES/米 10 METRES/米 15 METRES/米 20 METRES/米
比例尺: _____

FLOOR PLANS OF RESIDENTIAL PROPERTIES IN THE PHASE

期數的住宅物業的樓面平面圖

Block Name 大廈名稱	Tower Name 座號	Floor 樓層	Flat 單位	Floor-to-floor height of each residential property (mm) 每個住宅物業的層與層之間的高度(毫米)	The thickness of the floor slabs (excluding plaster) of each residential property (mm) 每個住宅物業的樓板的厚度 (不包括灰泥) (毫米)
Cedar Court	Tower 1 第1座	G/F 地下	A	3100, 3150, 3200, 3400, 3450, 3500, 3575	150, 175
			B	3150, 3200, 3450, 3500, 3575	150, 175

- The internal areas of the residential properties on the upper floors will generally be slightly larger than those on the lower floors because of the reducing thickness of the structural walls on the upper floors. (This does not apply to the residential properties in the Phase because the design of the Phase does not involve reducing thickness of structural walls of residential properties on the upper floors and hence internal areas of those residential properties will not be increased.)
- 因住宅物業的較高的結樓層構牆的厚度遞減，較高樓層的內部面積，一般比較低樓層的內部面積稍大。(不適用於期數內的住宅物業，因為期數的設計是不牽涉較高樓層的住宅物業的結構牆的厚度遞減。因此，該等住宅物業的內部面積不會增加。)

Remarks:

- The dimensions of floor plans are all structural dimensions in millimetre.
- Please refer to Page AL 01-03 of this sales brochure for remarks, legend of the terms and abbreviations shown on the floor plan.
- Dotted line in a residential unit with open kitchen delineates the extent of open kitchen area.

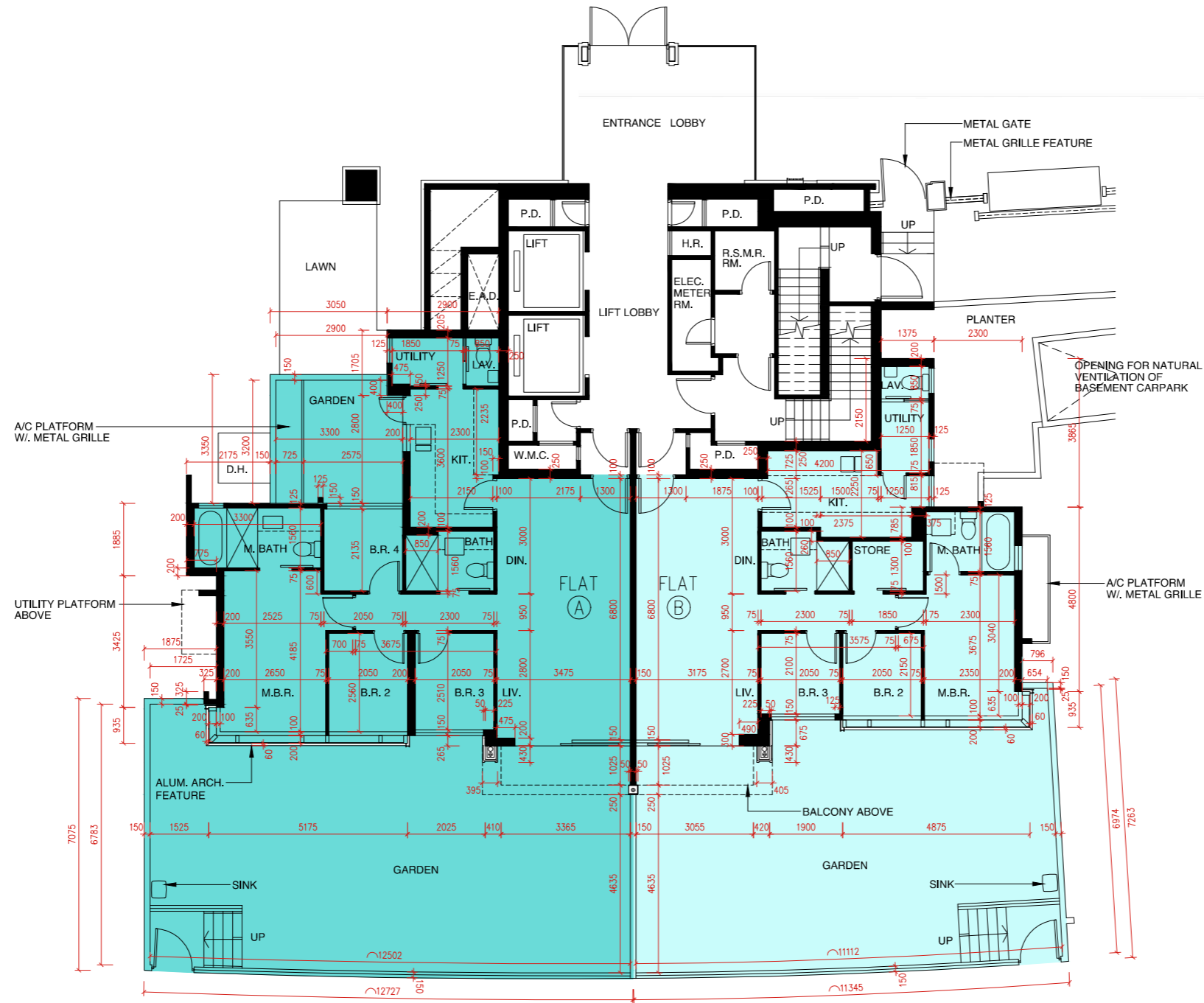
 Extent of Open Kitchen Area

附註:

- 樓層平面圖所列之尺寸數字為以毫米標示之建築結構尺寸。
- 請參閱本售樓書第 AL01-03頁之附註及圖例以協助解讀此部份的平面圖及其顯示之名詞及簡稱。
- 設有開放式廚房的住宅單位內所顯示的虛線代表開放式廚房範圍。

 開放式廚房範圍

Tower 1 Cedar Court G/F Floor Plan
 Cedar Court 第1座 地下平面圖



SCALE 0 METRES/米 5 METRES/米 10 METRES/米 15 METRES/米 20 METRES/米
 比例尺: _____

FLOOR PLANS OF RESIDENTIAL PROPERTIES IN THE PHASE

期數的住宅物業的樓面平面圖

Block Name 大廈名稱	Tower Name 座號	Floor 樓層	Flat 單位	Floor-to-floor height of each residential property (mm) 每個住宅物業的層與層之間的高度(毫米)	The thickness of the floor slabs (excluding plaster) of each residential property (mm) 每個住宅物業的樓板的厚度 (不包括灰泥) (毫米)
Cedar Court	Tower 1 第1座	1/F 1樓	A	2750, 2800, 2850, 3025, 3050, 3150	150, 175
			B	2800, 2850, 3025, 3150	150, 175

- The internal areas of the residential properties on the upper floors will generally be slightly larger than those on the lower floors because of the reducing thickness of the structural walls on the upper floors. (This does not apply to the residential properties in the Phase because the design of the Phase does not involve reducing thickness of structural walls of residential properties on the upper floors and hence internal areas of those residential properties will not be increased.)
- 因住宅物業的較高的結樓層構牆的厚度遞減，較高樓層的內部面積，一般比較低樓層的內部面積稍大。(不適用於期數內的住宅物業，因為期數的設計是不牽涉較高樓層的住宅物業的結構牆的厚度遞減。因此，該等住宅物業的內部面積不會增加。)

Remarks:

- The dimensions of floor plans are all structural dimensions in millimetre.
- Please refer to Page AL 01-03 of this sales brochure for remarks, legend of the terms and abbreviations shown on the floor plan.
- Dotted line in a residential unit with open kitchen delineates the extent of open kitchen area.

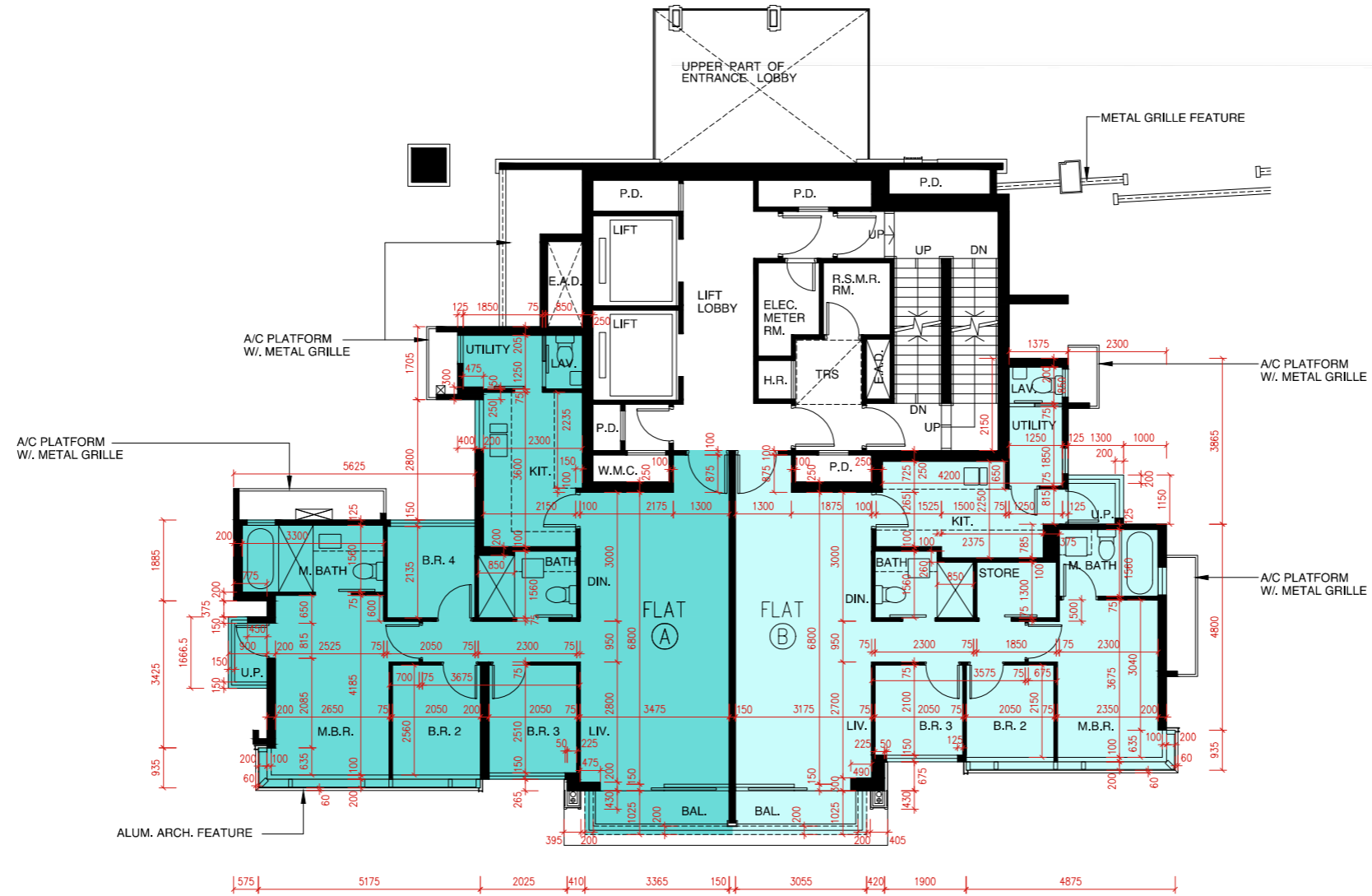
 Extent of Open Kitchen Area

附註:

- 樓層平面圖所列之尺寸數字為以毫米標示之建築結構尺寸。
- 請參閱本售樓書第 AL01-03頁之附註及圖例以協助解讀此部份的平面圖及其顯示之名詞及簡稱。
- 設有開放式廚房的住宅單位內所顯示的虛線代表開放式廚房範圍。

 開放式廚房範圍

Tower 1 Cedar Court 1/F Floor Plan
 Cedar Court 第1座 1樓平面圖



FLOOR PLANS OF RESIDENTIAL PROPERTIES IN THE PHASE


期數的住宅物業的樓面平面圖

Block Name 大廈名稱	Tower Name 座號	Floor 樓層	Flat 單位	Floor-to-floor height of each residential property (mm) 每個住宅物業的層與層之間的高度(毫米)	The thickness of the floor slabs (excluding plaster) of each residential property (mm) 每個住宅物業的樓板的厚度 (不包括灰泥) (毫米)
Cedar Court	Tower 1 第1座	2/F 2樓	A	2750, 2800, 2850, 3025, 3050, 3150	150, 175
			B	2800, 2850, 3025, 3150	150, 175
			C	2800, 2850, 3025, 3150	150, 175
			D	2750, 2800, 2850, 3025, 3050, 3150	150, 175

- The internal areas of the residential properties on the upper floors will generally be slightly larger than those on the lower floors because of the reducing thickness of the structural walls on the upper floors. (This does not apply to the residential properties in the Phase because the design of the Phase does not involve reducing thickness of structural walls of residential properties on the upper floors and hence internal areas of those residential properties will not be increased.)
- 因住宅物業的較高的結樓層構牆的厚度遞減，較高樓層的內部面積，一般比較低樓層的內部面積稍大。(不適用於期數內的住宅物業，因為期數的設計是不牽涉較高樓層的住宅物業的結構牆的厚度遞減。因此，該等住宅物業的內部面積不會增加。)

Remarks:

- The dimensions of floor plans are all structural dimensions in millimetre.
- Please refer to Page AL 01-03 of this sales brochure for remarks, legend of the terms and abbreviations shown on the floor plan.
- Dotted line in a residential unit with open kitchen delineates the extent of open kitchen area.

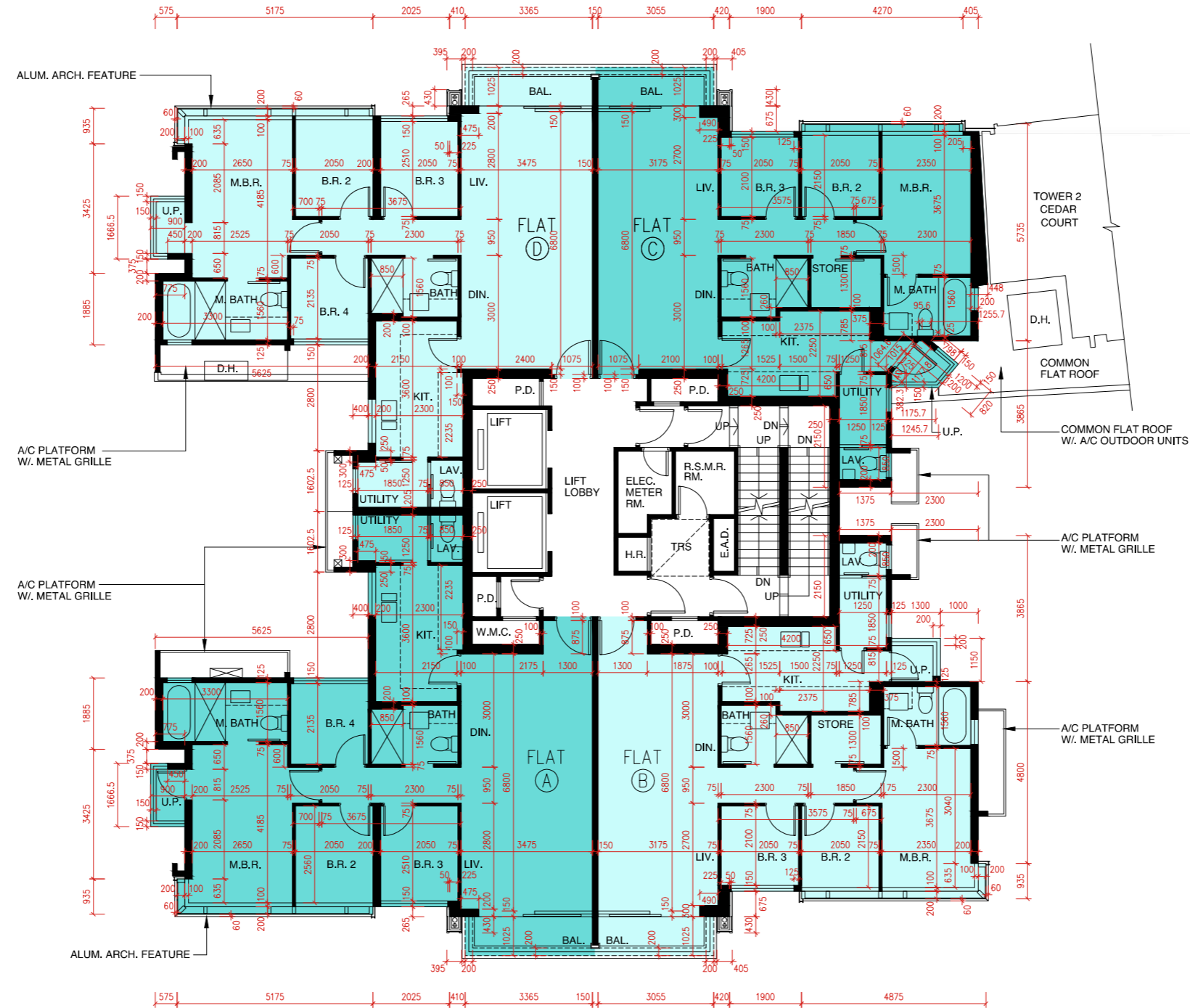

 Extent of Open Kitchen Area

附註:

- 樓層平面圖所列之尺寸數字為以毫米標示之建築結構尺寸。
- 請參閱本售樓書第 AL01-03頁之附註及圖例以協助解讀此部份的平面圖及其顯示之名詞及簡稱。
- 設有開放式廚房的住宅單位內所顯示的虛線代表開放式廚房範圍。

 開放式廚房範圍

Tower 1 Cedar Court 2/F Floor Plan
 Cedar Court 第1座 2樓平面圖



SCALE 0 METRES/米 5 METRES/米 10 METRES/米 15 METRES/米 20 METRES/米
 比例尺: _____

FLOOR PLANS OF RESIDENTIAL PROPERTIES IN THE PHASE


期數的住宅物業的樓面平面圖

Block Name 大廈名稱	Tower Name 座號	Floor 樓層	Flat 單位	Floor-to-floor height of each residential property (mm) 每個住宅物業的層與層之間的高度(毫米)	The thickness of the floor slabs (excluding plaster) of each residential property (mm) 每個住宅物業的樓板的厚度 (不包括灰泥) (毫米)
Cedar Court	Tower 1 第1座	3/F, 5/F - 9/F 3樓, 5樓至9樓	A	2750, 2800, 2850, 3025, 3050, 3150	150, 175
			B	2800, 2850, 3025, 3150	150, 175
			C	2800, 2850, 3025, 3150	150, 175
			D	2750, 2800, 2850, 3025, 3050, 3150	150, 175
		10/F 10樓	A	3100, 3150, 3200, 3290, 3300, 3390, 3500	150, 200
			B	3100, 3200, 3290, 3390, 3500	150, 200
			C	3100, 3200, 3290, 3390, 3500	150, 200
			D	3100, 3150, 3200, 3290, 3300, 3390, 3500	150, 200

- The internal areas of the residential properties on the upper floors will generally be slightly larger than those on the lower floors because of the reducing thickness of the structural walls on the upper floors. (This does not apply to the residential properties in the Phase because the design of the Phase does not involve reducing thickness of structural walls of residential properties on the upper floors and hence internal areas of those residential properties will not be increased.)
- 因住宅物業的較高的結樓層構牆的厚度遞減，較高樓層的內部面積，一般比較低樓層的內部面積稍大。(不適用於期數內的住宅物業，因為期數的設計是不牽涉較高樓層的住宅物業的結構牆的厚度遞減。因此，該等住宅物業的內部面積不會增加。)

Remarks:

- The dimensions of floor plans are all structural dimensions in millimetre.
- Please refer to Page AL 01-03 of this sales brochure for remarks, legend of the terms and abbreviations shown on the floor plan.
- Dotted line in a residential unit with open kitchen delineates the extent of open kitchen area.

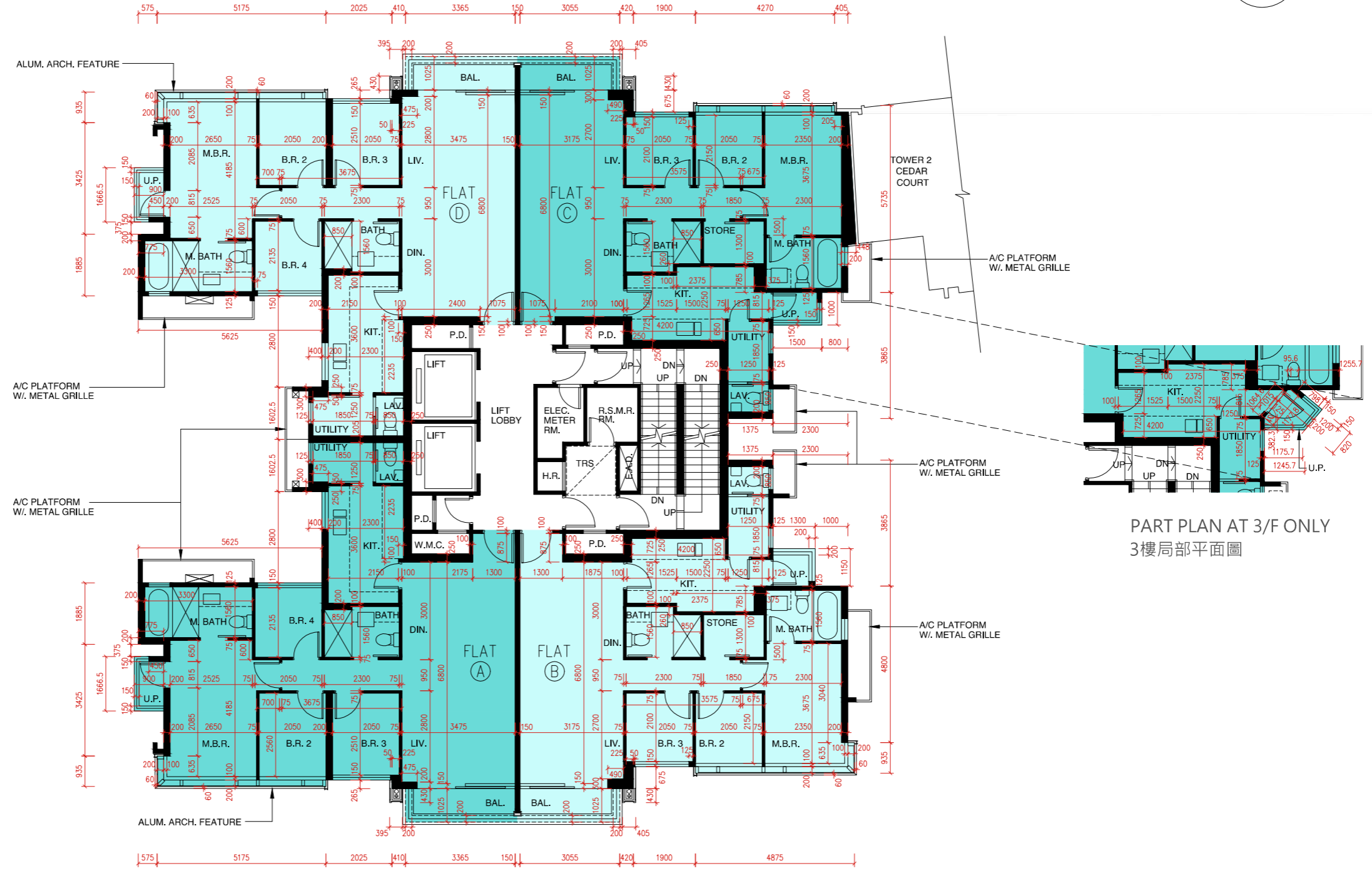

 Extent of Open Kitchen Area

附註:

- 樓層平面圖所列之尺寸數字為以毫米標示之建築結構尺寸。
- 請參閱本售樓書第 AL01-03頁之附註及圖例以協助解讀此部份的平面圖及其顯示之名詞及簡稱。
- 設有開放式廚房的住宅單位內所顯示的虛線代表開放式廚房範圍。

 開放式廚房範圍

Tower 1 Cedar Court 3/F, 5/F - 10/F Floor Plan
 Cedar Court 第1座 3樓、5樓至10樓平面圖



FLOOR PLANS OF RESIDENTIAL PROPERTIES IN THE PHASE

期數的住宅物業的樓面平面圖

Block Name 大廈名稱	Tower Name 座號	Floor 樓層	Flat 單位	Floor-to-floor height of each residential property (mm) 每個住宅物業的層與層之間的高度(毫米)	The thickness of the floor slabs (excluding plaster) of each residential property (mm) 每個住宅物業的樓板的厚度 (不包括灰泥) (毫米)
Cedar Court	Tower 1 第1座	11/F 11樓	A	3100, 3150, 3200, 3300, 3500	150, 175, 200
			B	3100, 3150, 3200, 3300, 3500	150, 175, 200

- The internal areas of the residential properties on the upper floors will generally be slightly larger than those on the lower floors because of the reducing thickness of the structural walls on the upper floors. (This does not apply to the residential properties in the Phase because the design of the Phase does not involve reducing thickness of structural walls of residential properties on the upper floors and hence internal areas of those residential properties will not be increased.)
- 因住宅物業的較高的結樓層構牆的厚度遞減，較高樓層的內部面積，一般比較低樓層的內部面積稍大。(不適用於期數內的住宅物業，因為期數的設計是不牽涉較高樓層的住宅物業的結構牆的厚度遞減。因此，該等住宅物業的內部面積不會增加。)

Remarks:

- The dimensions of floor plans are all structural dimensions in millimetre.
- Please refer to Page AL 01-03 of this sales brochure for remarks, legend of the terms and abbreviations shown on the floor plan.
- Dotted line in a residential unit with open kitchen delineates the extent of open kitchen area.

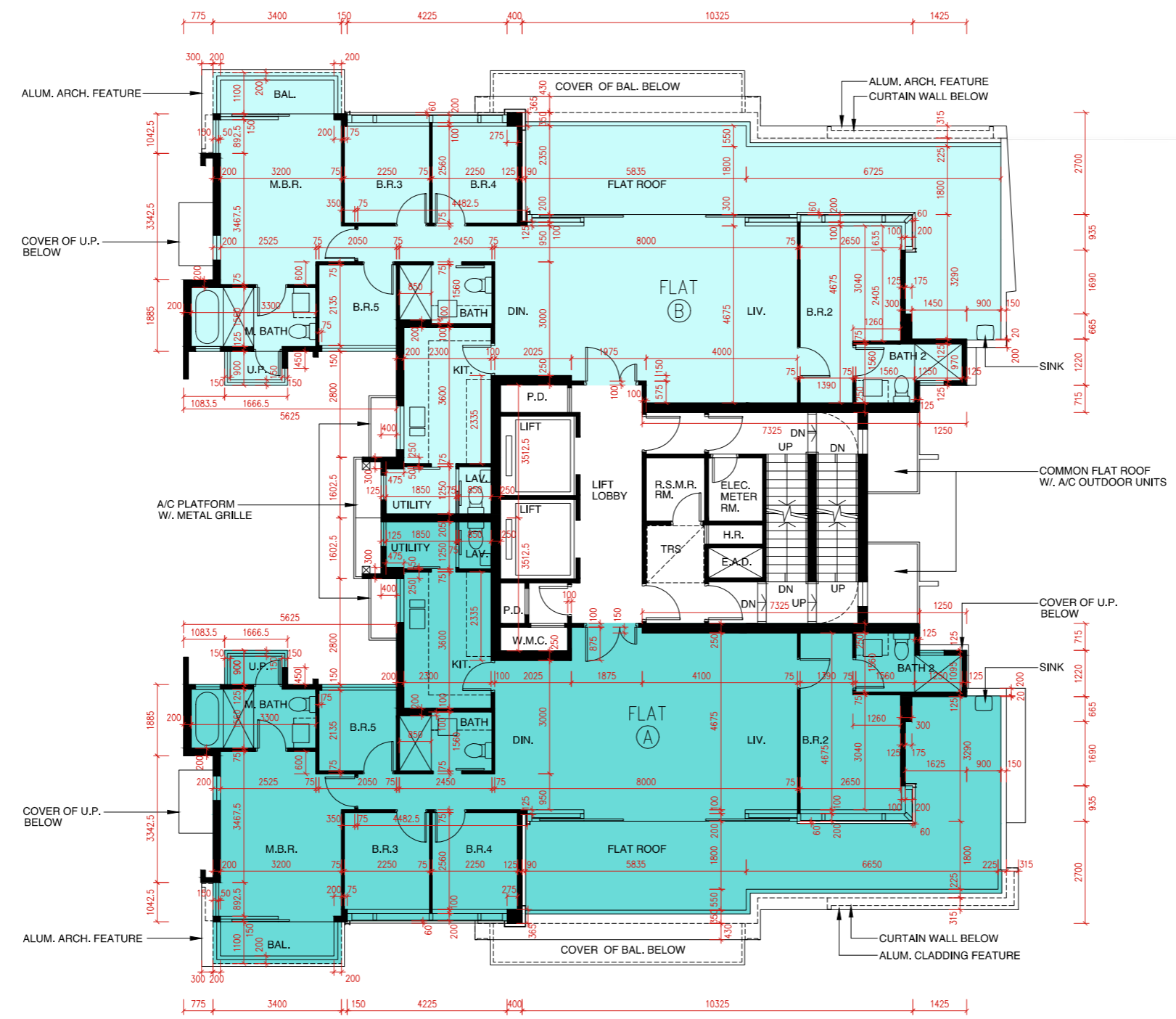

 Extent of Open Kitchen Area

附註:

- 樓層平面圖所列之尺寸數字為以毫米標示之建築結構尺寸。
- 請參閱本售樓書第 AL01-03頁之附註及圖例以協助解讀此部份的平面圖及其顯示之名詞及簡稱。
- 設有開放式廚房的住宅單位內所顯示的虛線代表開放式廚房範圍。

 開放式廚房範圍

Tower 1 Cedar Court 11/F Floor Plan
 Cedar Court 第1座 11樓平面圖



SCALE 0 METRES/米 5 METRES/米 10 METRES/米 15 METRES/米 20 METRES/米
 比例尺:

FLOOR PLANS OF RESIDENTIAL PROPERTIES IN THE PHASE

期數的住宅物業的樓面平面圖

Block Name 大廈名稱	Tower Name 座號	Floor 樓層	Flat 單位	Floor-to-floor height of each residential property (mm) 每個住宅物業的層與層之間的高度(毫米)	The thickness of the floor slabs (excluding plaster) of each residential property (mm) 每個住宅物業的樓板的厚度 (不包括灰泥) (毫米)
Cedar Court	Tower 1 第1座	12/F 12樓	A	3500	150, 200, 250, 300
			B	3500	150, 200, 250, 300

- The internal areas of the residential properties on the upper floors will generally be slightly larger than those on the lower floors because of the reducing thickness of the structural walls on the upper floors. (This does not apply to the residential properties in the Phase because the design of the Phase does not involve reducing thickness of structural walls of residential properties on the upper floors and hence internal areas of those residential properties will not be increased.)
- 因住宅物業的較高的結樓層構牆的厚度遞減，較高樓層的內部面積，一般比較低樓層的內部面積稍大。(不適用於期數內的住宅物業，因為期數的設計是不牽涉較高樓層的住宅物業的結構牆的厚度遞減。因此，該等住宅物業的內部面積不會增加。)

Remarks:

- The dimensions of floor plans are all structural dimensions in millimetre.
- Please refer to Page AL 01-03 of this sales brochure for remarks, legend of the terms and abbreviations shown on the floor plan.
- Dotted line in a residential unit with open kitchen delineates the extent of open kitchen area.

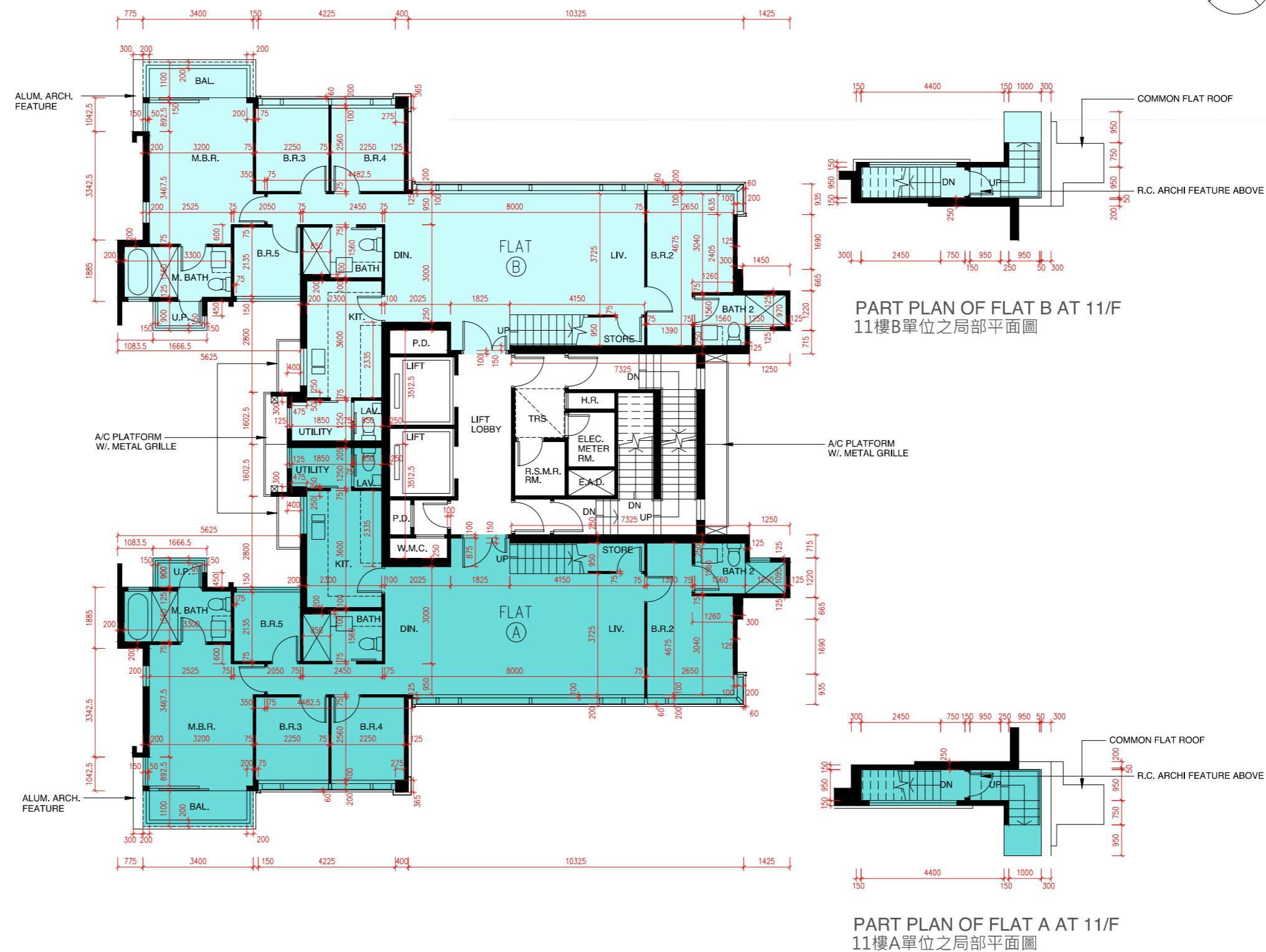

 Extent of Open Kitchen Area

附註:

- 樓層平面圖所列之尺寸數字為以毫米標示之建築結構尺寸。
- 請參閱本售樓書第 AL01-03頁之附註及圖例以協助解讀此部份的平面圖及其顯示之名詞及簡稱。
- 設有開放式廚房的住宅單位內所顯示的虛線代表開放式廚房範圍。

 開放式廚房範圍

Tower 1 Cedar Court 12/F Floor Plan
Cedar Court 第1座 12樓平面圖



PART PLAN OF FLAT B AT 11/F
11樓B單位之局部平面圖

PART PLAN OF FLAT A AT 11/F
11樓A單位之局部平面圖



FLOOR PLANS OF RESIDENTIAL PROPERTIES IN THE PHASE

期數的住宅物業的樓面平面圖

Block Name 大廈名稱	Tower Name 座號	Floor 樓層	Flat 單位	Floor-to-floor height of each residential property (mm) 每個住宅物業的層與層之間的高度(毫米)	The thickness of the floor slabs (excluding plaster) of each residential property (mm) 每個住宅物業的樓板的厚度 (不包括灰泥) (毫米)
Cedar Court	Tower 1 第1座	R/F 天台	A	N/A 不適用	N/A 不適用
			B	N/A 不適用	N/A 不適用

- The internal areas of the residential properties on the upper floors will generally be slightly larger than those on the lower floors because of the reducing thickness of the structural walls on the upper floors. (This does not apply to the residential properties in the Phase because the design of the Phase does not involve reducing thickness of structural walls of residential properties on the upper floors and hence internal areas of those residential properties will not be increased.)
- 因住宅物業的較高的結樓層構牆的厚度遞減，較高樓層的內部面積，一般比較低樓層的內部面積稍大。(不適用於期數內的住宅物業，因為期數的設計是不牽涉較高樓層的住宅物業的結構牆的厚度遞減。因此，該等住宅物業的內部面積不會增加。)

Remarks:

- The dimensions of floor plans are all structural dimensions in millimetre.
- Please refer to Page AL 01-03 of this sales brochure for remarks, legend of the terms and abbreviations shown on the floor plan.
- Dotted line in a residential unit with open kitchen delineates the extent of open kitchen area.

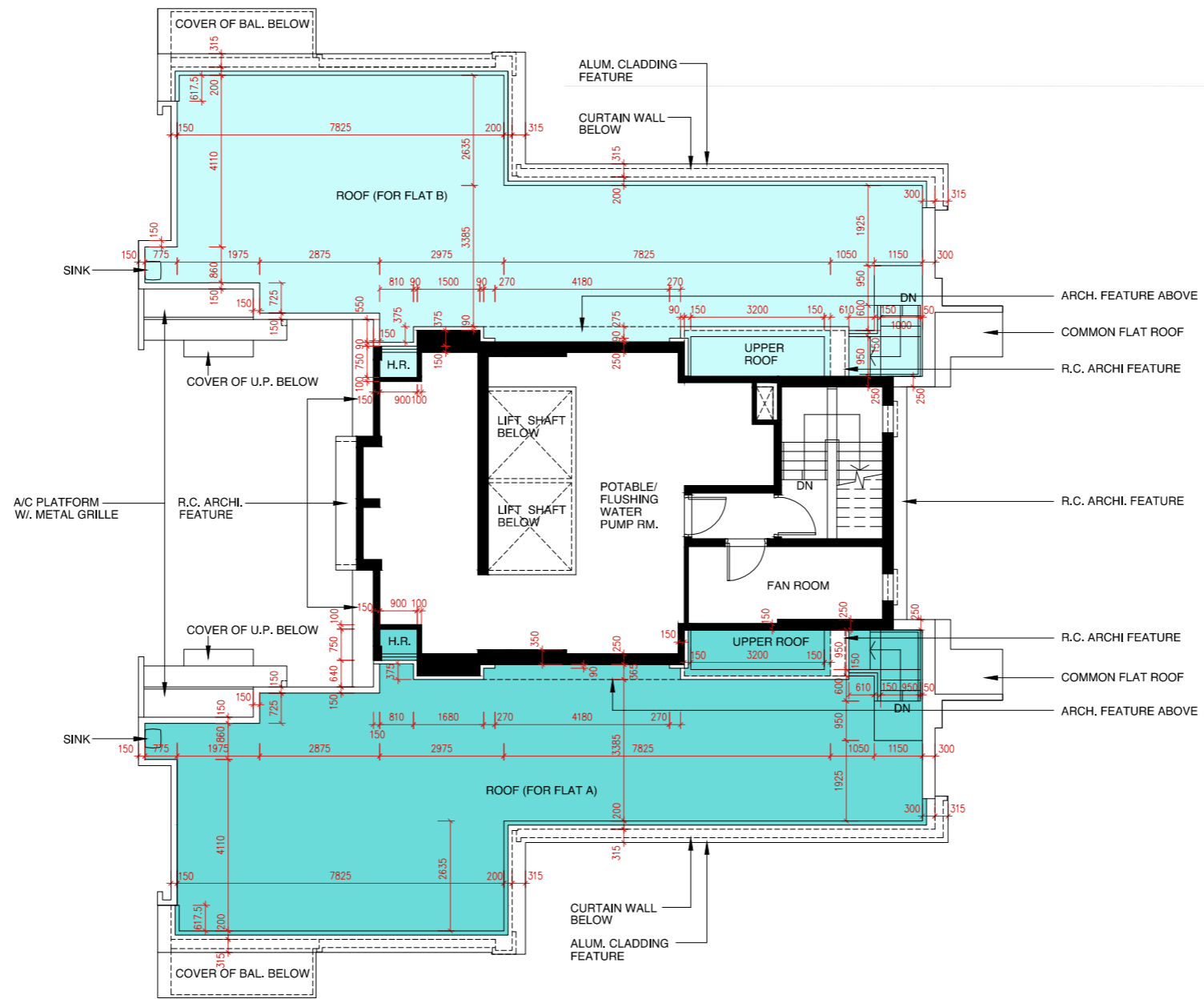
 Extent of Open Kitchen Area

附註:

- 樓層平面圖所列之尺寸數字為以毫米標示之建築結構尺寸。
- 請參閱本售樓書第 AL01-03頁之附註及圖例以協助解讀此部份的平面圖及其顯示之名詞及簡稱。
- 設有開放式廚房的住宅單位內所顯示的虛線代表開放式廚房範圍。

 開放式廚房範圍

Tower 1 Cedar Court Roof Floor Plan
 Cedar Court 第1座 天台平面圖



SCALE 0 METRES/米 5 METRES/米 10 METRES/米 15 METRES/米 20 METRES/米
 比例尺: _____

FLOOR PLANS OF RESIDENTIAL PROPERTIES IN THE PHASE


期數的住宅物業的樓面平面圖

Block Name 大廈名稱	Tower Name 座號	Floor 樓層	Flat 單位	Floor-to-floor height of each residential property (mm) 每個住宅物業的層與層之間的高度(毫米)	The thickness of the floor slabs (excluding plaster) of each residential property (mm) 每個住宅物業的樓板的厚度 (不包括灰泥) (毫米)
Cedar Court	Tower 2 第2座	G/F 地下	A	3175, 3200, 3450, 3500, 3575	150, 175
			B	3175, 3200, 3450, 3500, 3575	150, 175
			C	3200, 3500, 3575	150

- The internal areas of the residential properties on the upper floors will generally be slightly larger than those on the lower floors because of the reducing thickness of the structural walls on the upper floors. (This does not apply to the residential properties in the Phase because the design of the Phase does not involve reducing thickness of structural walls of residential properties on the upper floors and hence internal areas of those residential properties will not be increased.)
- 因住宅物業的較高的結樓層構牆的厚度遞減，較高樓層的內部面積，一般比較低樓層的內部面積稍大。(不適用於期數內的住宅物業，因為期數的設計是不牽涉較高樓層的住宅物業的結構牆的厚度遞減。因此，該等住宅物業的內部面積不會增加。)

Remarks:

- The dimensions of floor plans are all structural dimensions in millimetre.
- Please refer to Page AL 01-03 of this sales brochure for remarks, legend of the terms and abbreviations shown on the floor plan.
- Dotted line in a residential unit with open kitchen delineates the extent of open kitchen area.

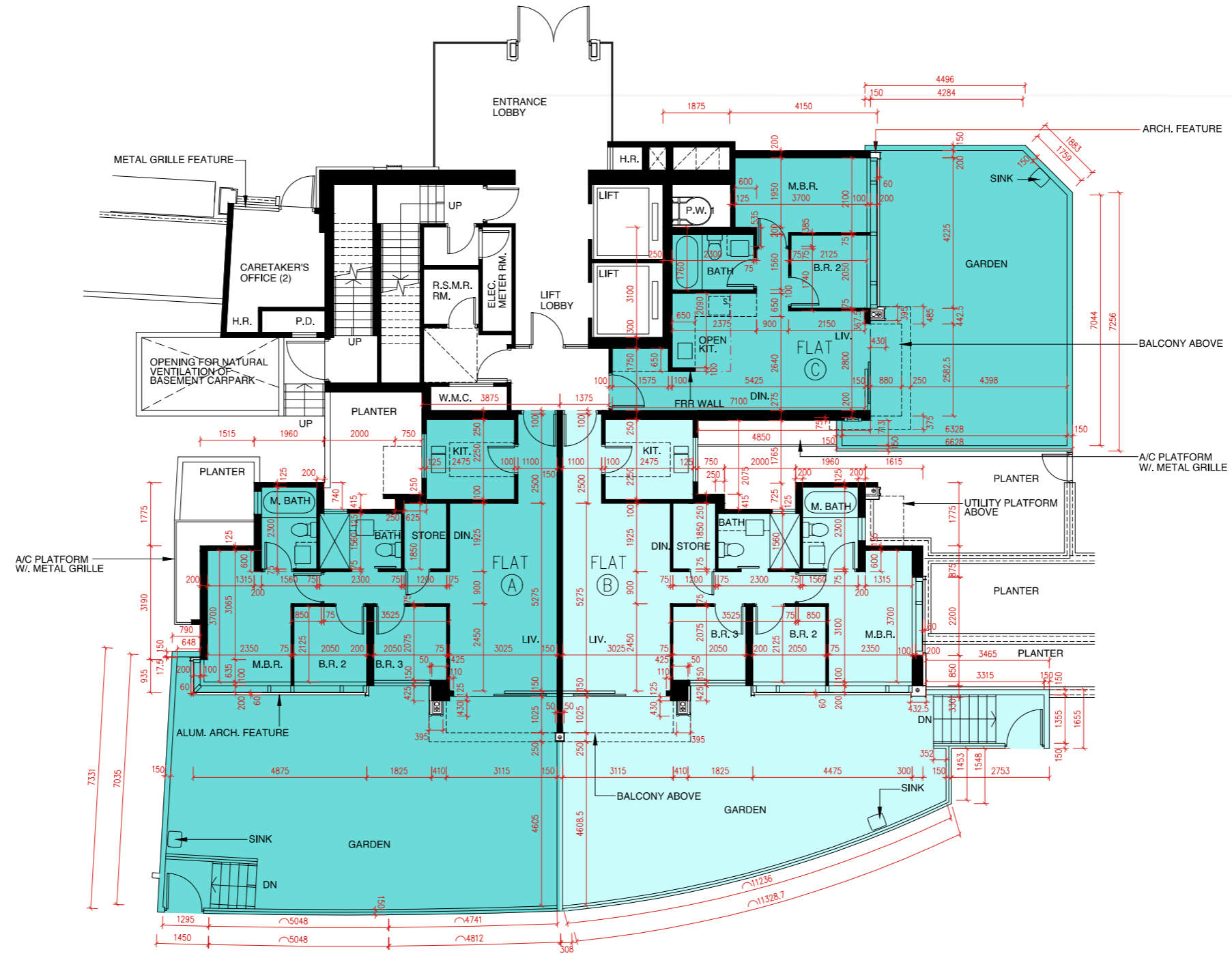
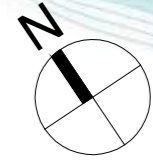
 Extent of Open Kitchen Area

附註:

- 樓層平面圖所列之尺寸數字為以毫米標示之建築結構尺寸。
- 請參閱本售樓書第 AL01-03頁之附註及圖例以協助解讀此部份的平面圖及其顯示之名詞及簡稱。
- 設有開放式廚房的住宅單位內所顯示的虛線代表開放式廚房範圍。

 開放式廚房範圍

Tower 2 Cedar Court G/F Floor Plan
 Cedar Court 第2座 地下平面圖



SCALE 0 METRES/米 5 METRES/米 10 METRES/米 15 METRES/米 20 METRES/米
 比例尺: _____

FLOOR PLANS OF RESIDENTIAL PROPERTIES IN THE PHASE

期數的住宅物業的樓面平面圖

Block Name 大廈名稱	Tower Name 座號	Floor 樓層	Flat 單位	Floor-to-floor height of each residential property (mm) 每個住宅物業的層與層之間的高度(毫米)	The thickness of the floor slabs (excluding plaster) of each residential property (mm) 每個住宅物業的樓板的厚度 (不包括灰泥) (毫米)
Cedar Court	Tower 2 第2座	1/F 1樓	A	2825, 2850, 3025, 3100, 3150	150, 175
			B	2825, 2850, 3025, 3100, 3150	150, 175
			C	2850, 3150	150

- The internal areas of the residential properties on the upper floors will generally be slightly larger than those on the lower floors because of the reducing thickness of the structural walls on the upper floors. (This does not apply to the residential properties in the Phase because the design of the Phase does not involve reducing thickness of structural walls of residential properties on the upper floors and hence internal areas of those residential properties will not be increased.)
- 因住宅物業的較高的結樓層構牆的厚度遞減，較高樓層的內部面積，一般比較低樓層的內部面積稍大。(不適用於期數內的住宅物業，因為期數的設計是不牽涉較高樓層的住宅物業的結構牆的厚度遞減。因此，該等住宅物業的內部面積不會增加。)

Remarks:

- The dimensions of floor plans are all structural dimensions in millimetre.
- Please refer to Page AL 01-03 of this sales brochure for remarks, legend of the terms and abbreviations shown on the floor plan.
- Dotted line in a residential unit with open kitchen delineates the extent of open kitchen area.

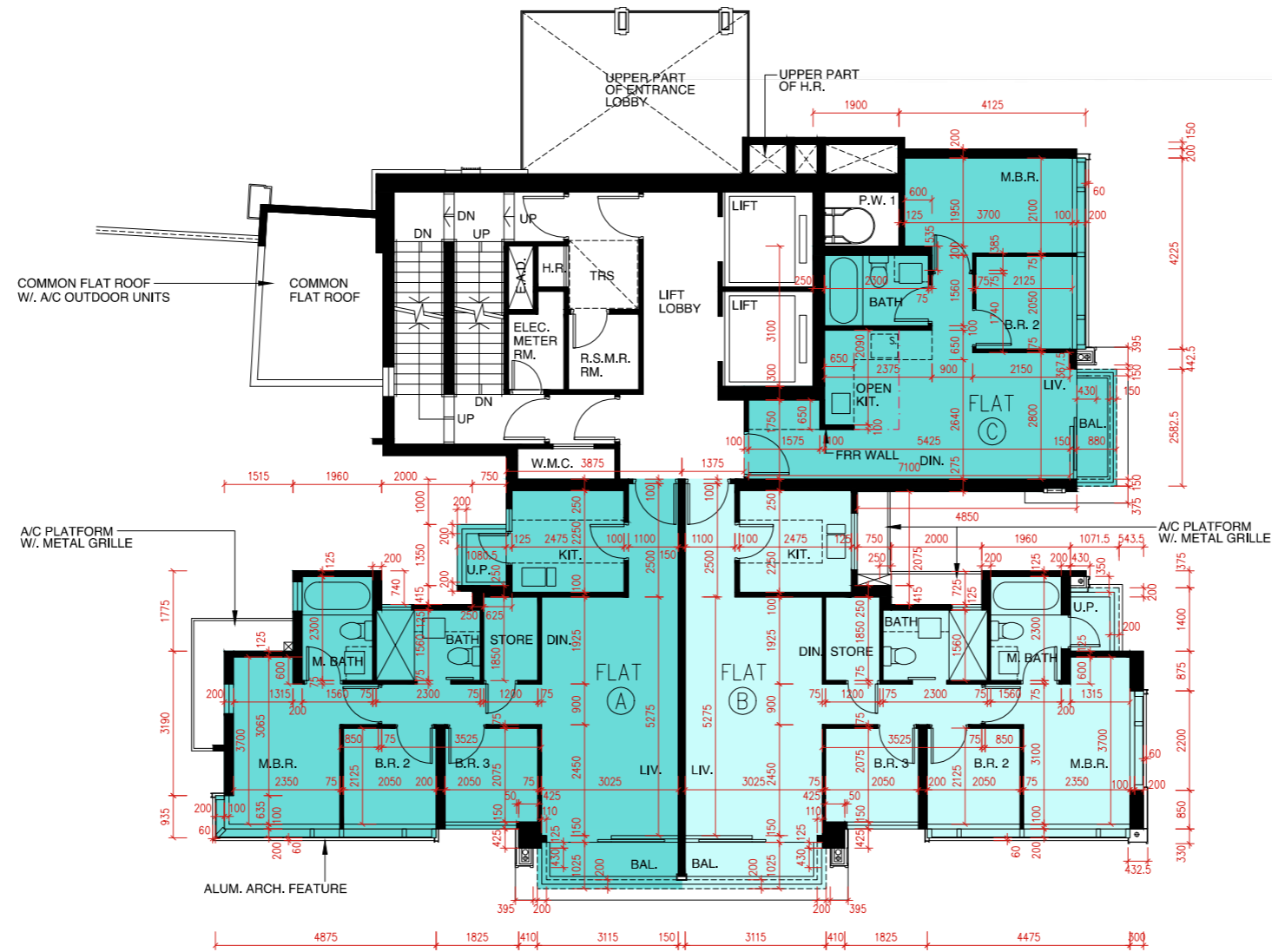
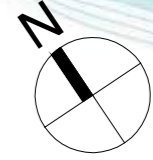
 Extent of Open Kitchen Area

附註:

- 樓層平面圖所列之尺寸數字為以毫米標示之建築結構尺寸。
- 請參閱本售樓書第 AL01-03頁之附註及圖例以協助解讀此部份的平面圖及其顯示之名詞及簡稱。
- 設有開放式廚房的住宅單位內所顯示的虛線代表開放式廚房範圍。

 開放式廚房範圍

Tower 2 Cedar Court 1/F Floor Plan
 Cedar Court 第2座 1樓平面圖



SCALE 0 METRES/米 5 METRES/米 10 METRES/米 15 METRES/米 20 METRES/米
 比例尺: _____

FLOOR PLANS OF RESIDENTIAL PROPERTIES IN THE PHASE

期數的住宅物業的樓面平面圖

Block Name 大廈名稱	Tower Name 座號	Floor 樓層	Flat 單位	Floor-to-floor height of each residential property (mm) 每個住宅物業的層與層之間的高度(毫米)	The thickness of the floor slabs (excluding plaster) of each residential property (mm) 每個住宅物業的樓板的厚度 (不包括灰泥) (毫米)
Cedar Court	Tower 2 第2座	2/F 2樓	A	2825, 2850, 3025, 3100, 3150	150, 175
			B	2825, 2850, 3025, 3100, 3150	150, 175
			C	2850, 3150	150
			D	2850, 3150	150
			E	2850, 3150	150, 175
			F	2850, 3150	150

- The internal areas of the residential properties on the upper floors will generally be slightly larger than those on the lower floors because of the reducing thickness of the structural walls on the upper floors. (This does not apply to the residential properties in the Phase because the design of the Phase does not involve reducing thickness of structural walls of residential properties on the upper floors and hence internal areas of those residential properties will not be increased.)
- 因住宅物業的較高的結樓層構牆的厚度遞減，較高樓層的內部面積，一般比較低樓層的內部面積稍大。(不適用於期數內的住宅物業，因為期數的設計是不牽涉較高樓層的住宅物業的結構牆的厚度遞減。因此，該等住宅物業的內部面積不會增加。)

Remarks:

- The dimensions of floor plans are all structural dimensions in millimetre.
- Please refer to Page AL 01-03 of this sales brochure for remarks, legend of the terms and abbreviations shown on the floor plan.
- Dotted line in a residential unit with open kitchen delineates the extent of open kitchen area.

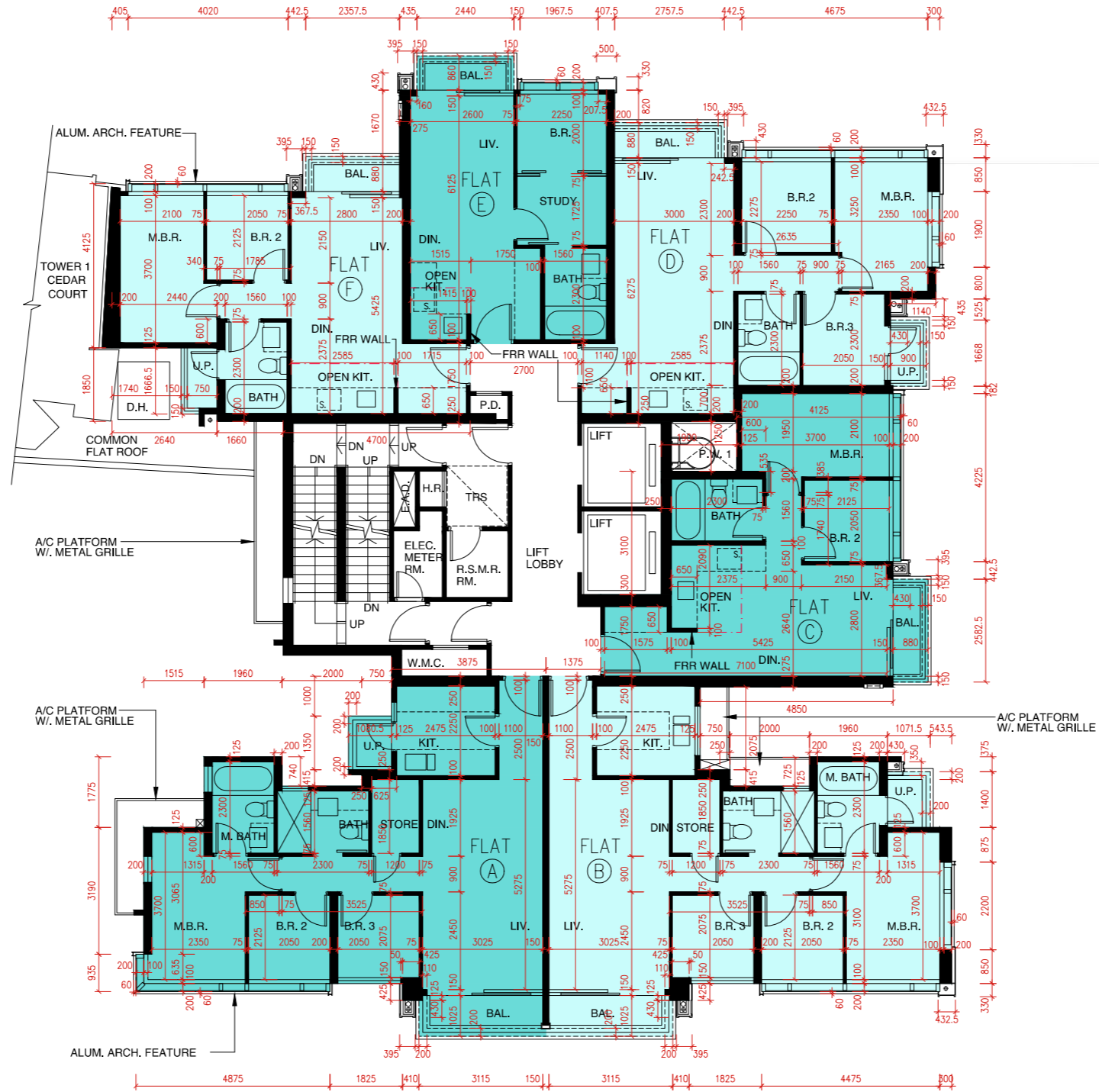
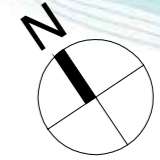
 Extent of Open Kitchen Area

附註:

- 樓層平面圖所列之尺寸數字為以毫米標示之建築結構尺寸。
- 請參閱本售樓書第 AL01-03頁之附註及圖例以協助解讀此部份的平面圖及其顯示之名詞及簡稱。
- 設有開放式廚房的住宅單位內所顯示的虛線代表開放式廚房範圍。

 開放式廚房範圍

Tower 2 Cedar Court 2/F Floor Plan
 Cedar Court 第2座 2樓平面圖



SCALE 0 METRES/米 5 METRES/米 10 METRES/米 15 METRES/米 20 METRES/米
 比例尺:

FLOOR PLANS OF RESIDENTIAL PROPERTIES IN THE PHASE

期數的住宅物業的樓面平面圖

Block Name 大廈名稱	Tower Name 座號	Floor 樓層	Flat 單位	Floor-to-floor height of each residential property (mm) 每個住宅物業的層與層之間的高度(毫米)	The thickness of the floor slabs (excluding plaster) of each residential property (mm) 每個住宅物業的樓板的厚度 (不包括灰泥) (毫米)
Cedar Court	Tower 2 第2座	3/F, 5/F - 9/F 3樓, 5樓至9樓	A	2825, 2850, 3025, 3100, 3150	150, 175
			B	2825, 2850, 3025, 3100, 3150	150, 175
			C	2850, 3150	150
			D	2850, 3150	150
			E	2850, 3150	150, 175
			F	2850, 3150	150
		10/F 10樓	A	3200, 3290, 3390, 3500	150, 200
			B	3150, 3200, 3290, 3300, 3390, 3500	150, 200
			C	3200, 3500	150
			D	3200, 3300, 3390, 3500, 3725	150, 200
			E	3200, 3265, 3390, 3500	150, 200
			F	3200, 3390, 3500, 3725	150, 200

- The internal areas of the residential properties on the upper floors will generally be slightly larger than those on the lower floors because of the reducing thickness of the structural walls on the upper floors. (This does not apply to the residential properties in the Phase because the design of the Phase does not involve reducing thickness of structural walls of residential properties on the upper floors and hence internal areas of those residential properties will not be increased.)
- 因住宅物業的較高的結樓層構牆的厚度遞減，較高樓層的內部面積，一般比較低樓層的內部面積稍大。(不適用於期數內的住宅物業，因為期數的設計是不牽涉較高樓層的住宅物業的結構牆的厚度遞減。因此，該等住宅物業的內部面積不會增加。)

Remarks:

- The dimensions of floor plans are all structural dimensions in millimetre.
- Please refer to Page AL 01-03 of this sales brochure for remarks, legend of the terms and abbreviations shown on the floor plan.
- Dotted line in a residential unit with open kitchen delineates the extent of open kitchen area.

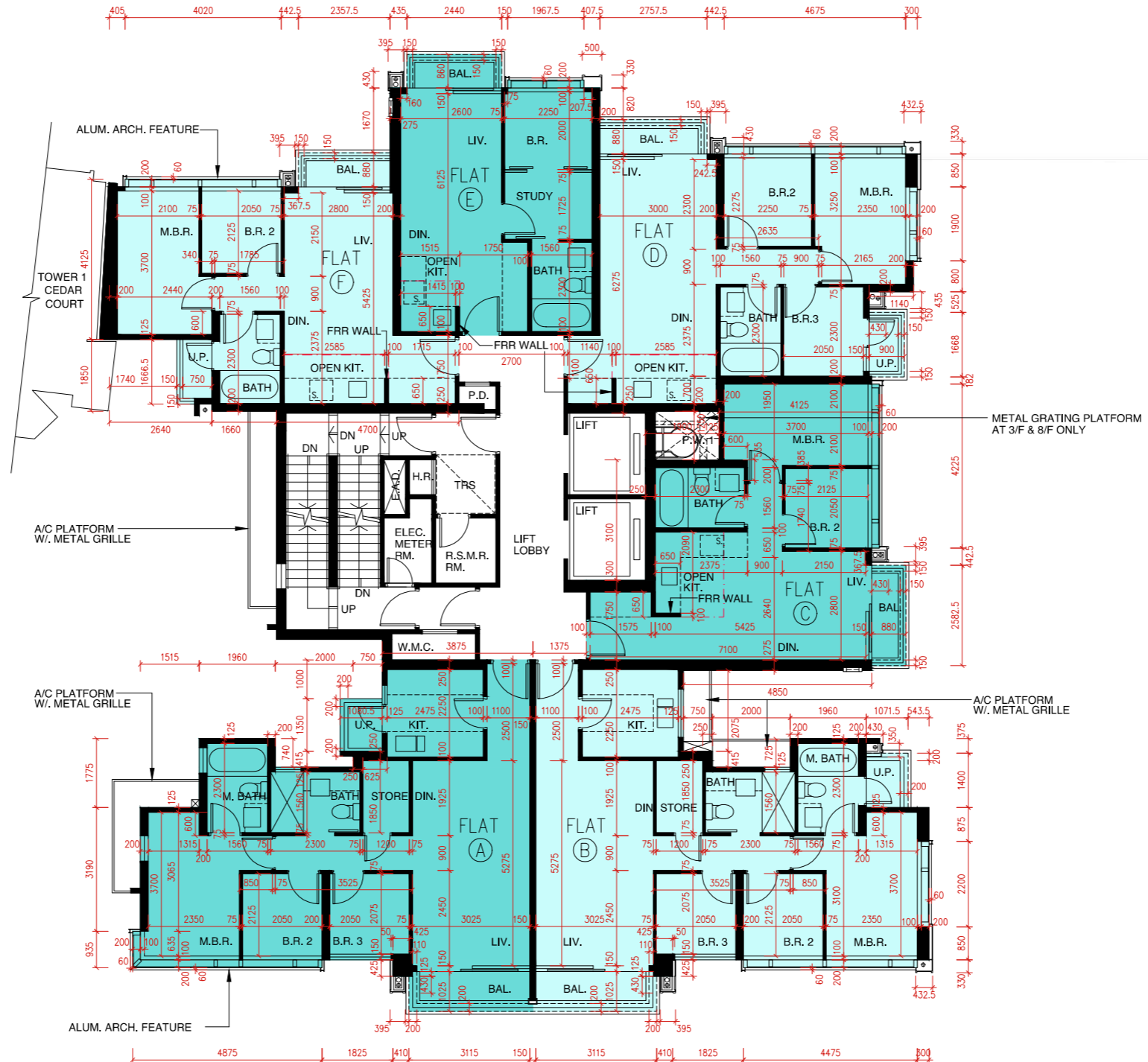
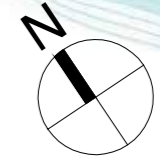
 Extent of Open Kitchen Area

附註:

- 樓層平面圖所列之尺寸數字為以毫米標示之建築結構尺寸。
- 請參閱本售樓書第 AL01-03頁之附註及圖例以協助解讀此部份的平面圖及其顯示之名詞及簡稱。
- 設有開放式廚房的住宅單位內所顯示的虛線代表開放式廚房範圍。

 開放式廚房範圍

Tower 2 Cedar Court 3/F, 5/F - 10/F Floor Plan
 Cedar Court 第2座 3樓、5樓至10樓平面圖



FLOOR PLANS OF RESIDENTIAL PROPERTIES IN THE PHASE


期數的住宅物業的樓面平面圖

Block Name 大廈名稱	Tower Name 座號	Floor 樓層	Flat 單位	Floor-to-floor height of each residential property (mm) 每個住宅物業的層與層之間的高度(毫米)	The thickness of the floor slabs (excluding plaster) of each residential property (mm) 每個住宅物業的樓板的厚度 (不包括灰泥) (毫米)
Cedar Court	Tower 2 第2座	11/F 11樓	A	3150, 3200, 3300, 3500	150, 200
			B	3200, 3300, 3500	150, 200
			C	3200, 3500	150

- The internal areas of the residential properties on the upper floors will generally be slightly larger than those on the lower floors because of the reducing thickness of the structural walls on the upper floors. (This does not apply to the residential properties in the Phase because the design of the Phase does not involve reducing thickness of structural walls of residential properties on the upper floors and hence internal areas of those residential properties will not be increased.)
- 因住宅物業的較高的結樓層構牆的厚度遞減，較高樓層的內部面積，一般比較低樓層的內部面積稍大。(不適用於期數內的住宅物業，因為期數的設計是不牽涉較高樓層的住宅物業的結構牆的厚度遞減。因此，該等住宅物業的內部面積不會增加。)

Remarks:

- The dimensions of floor plans are all structural dimensions in millimetre.
- Please refer to Page AL 01-03 of this sales brochure for remarks, legend of the terms and abbreviations shown on the floor plan.
- Dotted line in a residential unit with open kitchen delineates the extent of open kitchen area.

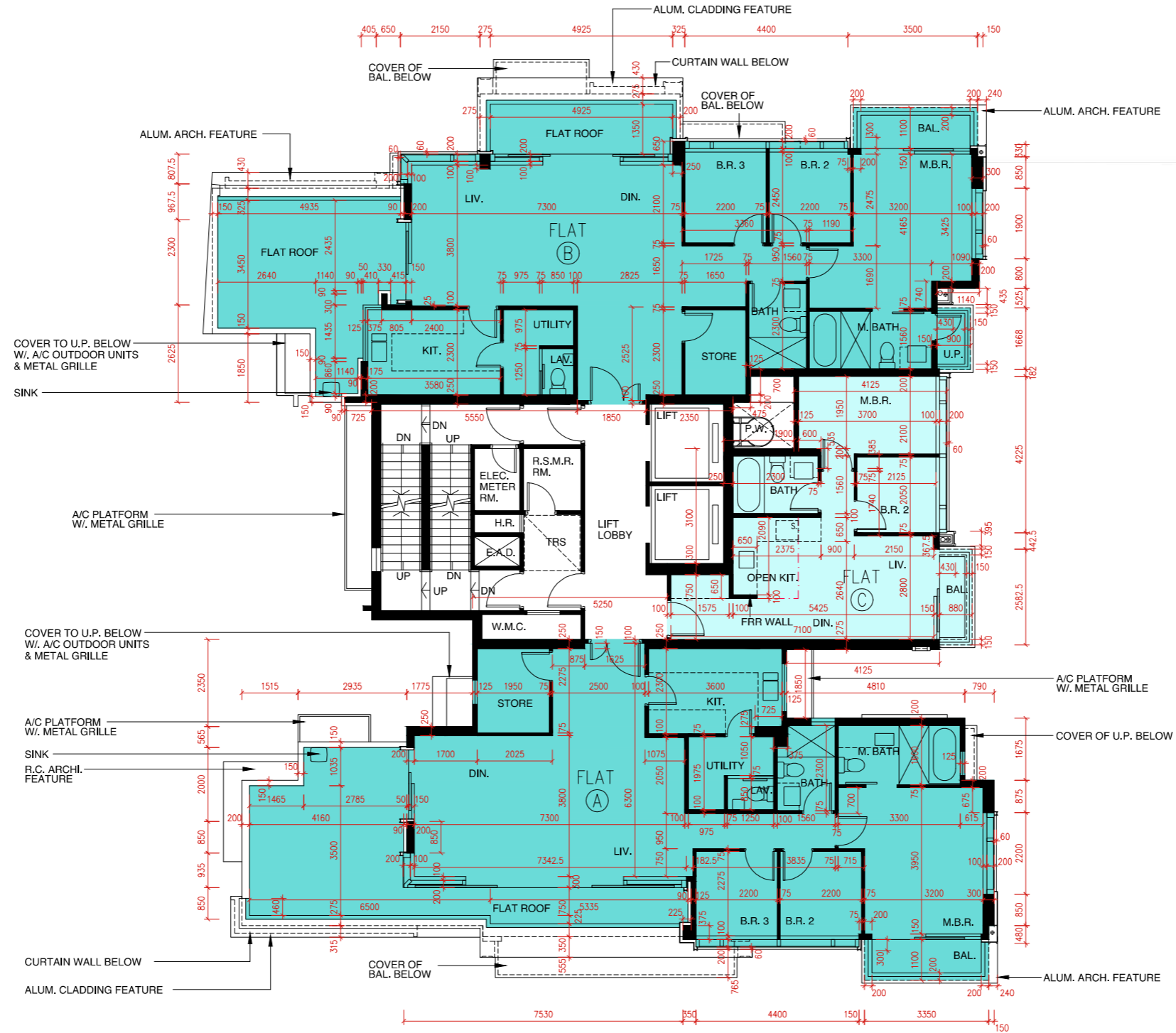
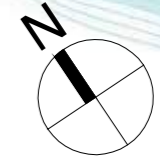
 Extent of Open Kitchen Area

附註:

- 樓層平面圖所列之尺寸數字為以毫米標示之建築結構尺寸。
- 請參閱本售樓書第 AL01-03頁之附註及圖例以協助解讀此部份的平面圖及其顯示之名詞及簡稱。
- 設有開放式廚房的住宅單位內所顯示的虛線代表開放式廚房範圍。

 開放式廚房範圍

Tower 2 Cedar Court 11/F Floor Plan
 Cedar Court 第2座 11樓平面圖



SCALE 0 METRES/米 5 METRES/米 10 METRES/米 15 METRES/米 20 METRES/米
 比例尺: _____

FLOOR PLANS OF RESIDENTIAL PROPERTIES IN THE PHASE

期數的住宅物業的樓面平面圖

Block Name 大廈名稱	Tower Name 座號	Floor 樓層	Flat 單位	Floor-to-floor height of each residential property (mm) 每個住宅物業的層與層之間的高度(毫米)	The thickness of the floor slabs (excluding plaster) of each residential property (mm) 每個住宅物業的樓板的厚度 (不包括灰泥) (毫米)
Cedar Court	Tower 2 第2座	12/F 12樓	A	3500	150, 250
			B	3500	150, 200, 250
			C	3500	150, 250

- The internal areas of the residential properties on the upper floors will generally be slightly larger than those on the lower floors because of the reducing thickness of the structural walls on the upper floors. (This does not apply to the residential properties in the Phase because the design of the Phase does not involve reducing thickness of structural walls of residential properties on the upper floors and hence internal areas of those residential properties will not be increased.)
- 因住宅物業的較高的結樓層構牆的厚度遞減，較高樓層的內部面積，一般比較低樓層的內部面積稍大。(不適用於期數內的住宅物業，因為期數的設計是不牽涉較高樓層的住宅物業的結構牆的厚度遞減。因此，該等住宅物業的內部面積不會增加。)

Remarks:

- The dimensions of floor plans are all structural dimensions in millimetre.
- Please refer to Page AL 01-03 of this sales brochure for remarks, legend of the terms and abbreviations shown on the floor plan.
- Dotted line in a residential unit with open kitchen delineates the extent of open kitchen area.

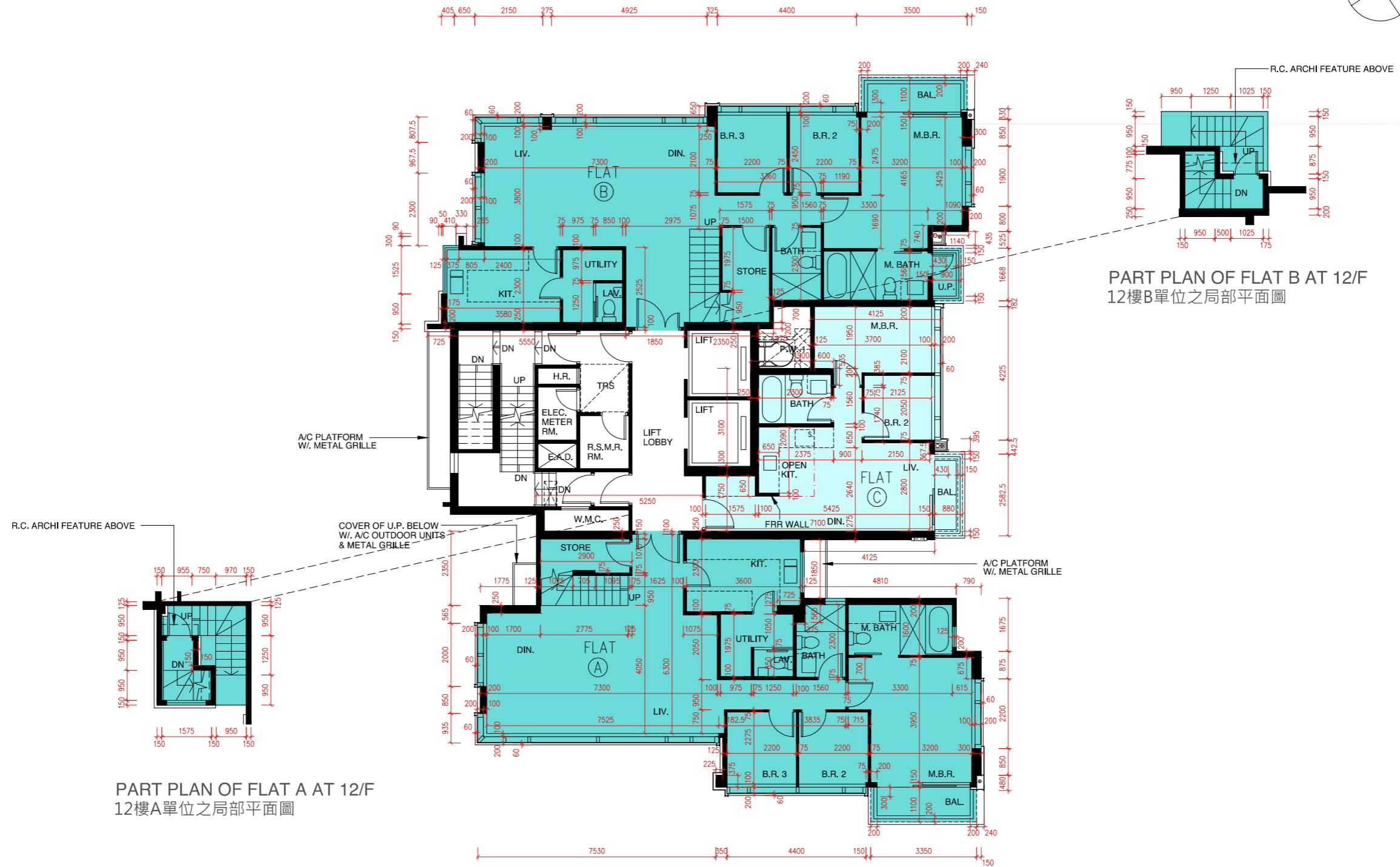
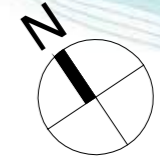
 Extent of Open Kitchen Area

附註:

- 樓層平面圖所列之尺寸數字為以毫米標示之建築結構尺寸。
- 請參閱本售樓書第 AL01-03頁之附註及圖例以協助解讀此部份的平面圖及其顯示之名詞及簡稱。
- 設有開放式廚房的住宅單位內所顯示的虛線代表開放式廚房範圍。

 開放式廚房範圍

Tower 2 Cedar Court 12/F Floor Plan
 Cedar Court 第2座 12樓平面圖



PART PLAN OF FLAT A AT 12/F
 12樓A單位之局部平面圖

PART PLAN OF FLAT B AT 12/F
 12樓B單位之局部平面圖

SCALE 0 METRES/米 5 METRES/米 10 METRES/米 15 METRES/米 20 METRES/米
 比例尺: _____

FLOOR PLANS OF RESIDENTIAL PROPERTIES IN THE PHASE

期數的住宅物業的樓面平面圖

Block Name 大廈名稱	Tower Name 座號	Floor 樓層	Flat 單位	Floor-to-floor height of each residential property (mm) 每個住宅物業的層與層之間的高度(毫米)	The thickness of the floor slabs (excluding plaster) of each residential property (mm) 每個住宅物業的樓板的厚度 (不包括灰泥) (毫米)
Cedar Court	Tower 2 第2座	R/F 天台	A	N/A 不適用	N/A 不適用
			B	N/A 不適用	N/A 不適用
			C	N/A 不適用	N/A 不適用

- The internal areas of the residential properties on the upper floors will generally be slightly larger than those on the lower floors because of the reducing thickness of the structural walls on the upper floors. (This does not apply to the residential properties in the Phase because the design of the Phase does not involve reducing thickness of structural walls of residential properties on the upper floors and hence internal areas of those residential properties will not be increased.)
- 因住宅物業的較高的結樓層構牆的厚度遞減，較高樓層的內部面積，一般比較低樓層的內部面積稍大。(不適用於期數內的住宅物業，因為期數的設計是不牽涉較高樓層的住宅物業的結構牆的厚度遞減。因此，該等住宅物業的內部面積不會增加。)

Remarks:

- The dimensions of floor plans are all structural dimensions in millimetre.
- Please refer to Page AL 01-03 of this sales brochure for remarks, legend of the terms and abbreviations shown on the floor plan.
- Dotted line in a residential unit with open kitchen delineates the extent of open kitchen area.

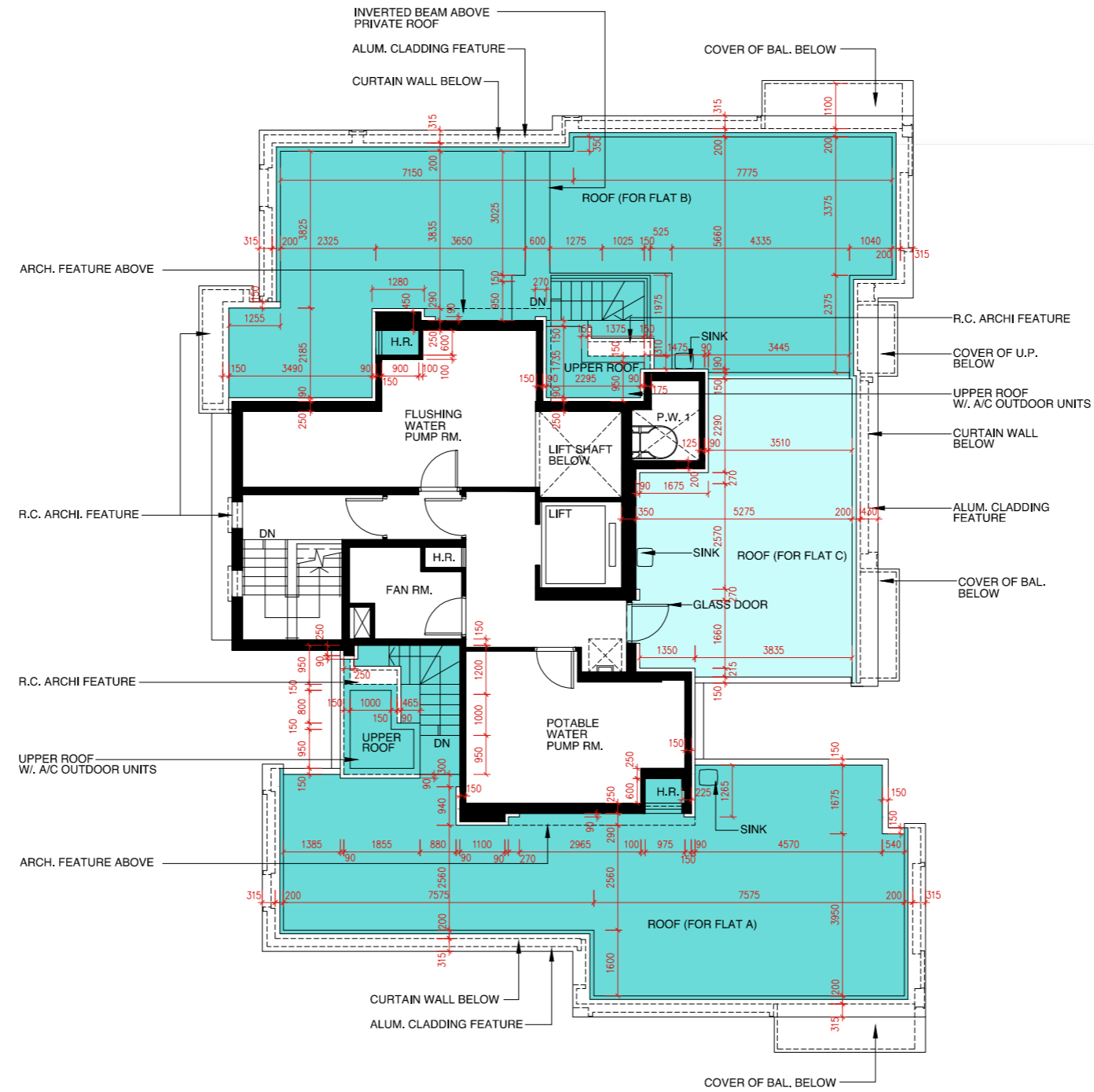
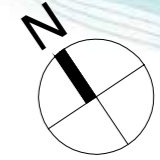
 Extent of Open Kitchen Area

附註:

- 樓層平面圖所列之尺寸數字為以毫米標示之建築結構尺寸。
- 請參閱本售樓書第 AL01-03頁之附註及圖例以協助解讀此部份的平面圖及其顯示之名詞及簡稱。
- 設有開放式廚房的住宅單位內所顯示的虛線代表開放式廚房範圍。

 開放式廚房範圍

Tower 2 Cedar Court Roof Floor Plan
 Cedar Court 第2座 天台平面圖



FLOOR PLANS OF RESIDENTIAL PROPERTIES IN THE PHASE


期數的住宅物業的樓面平面圖

Block Name 大廈名稱	Tower Name 座號	Floor 樓層	Flat 單位	Floor-to-floor height of each residential property (mm) 每個住宅物業的層與層之間的高度(毫米)	The thickness of the floor slabs (excluding plaster) of each residential property (mm) 每個住宅物業的樓板的厚度 (不包括灰泥) (毫米)
Maple Court	Tower 1 第1座	G/F 地下	A	3200, 3500, 3575	150
			B	3200, 3500, 3575	150, 175
			C	3200, 3500, 3575	150

- The internal areas of the residential properties on the upper floors will generally be slightly larger than those on the lower floors because of the reducing thickness of the structural walls on the upper floors. (This does not apply to the residential properties in the Phase because the design of the Phase does not involve reducing thickness of structural walls of residential properties on the upper floors and hence internal areas of those residential properties will not be increased.)
- 因住宅物業的較高的結樓層構牆的厚度遞減，較高樓層的內部面積，一般比較低樓層的內部面積稍大。(不適用於期數內的住宅物業，因為期數的設計是不牽涉較高樓層的住宅物業的結構牆的厚度遞減。因此，該等住宅物業的內部面積不會增加。)

Remarks:

- The dimensions of floor plans are all structural dimensions in millimetre.
- Please refer to Page AL 01-03 of this sales brochure for remarks, legend of the terms and abbreviations shown on the floor plan.
- Dotted line in a residential unit with open kitchen delineates the extent of open kitchen area.

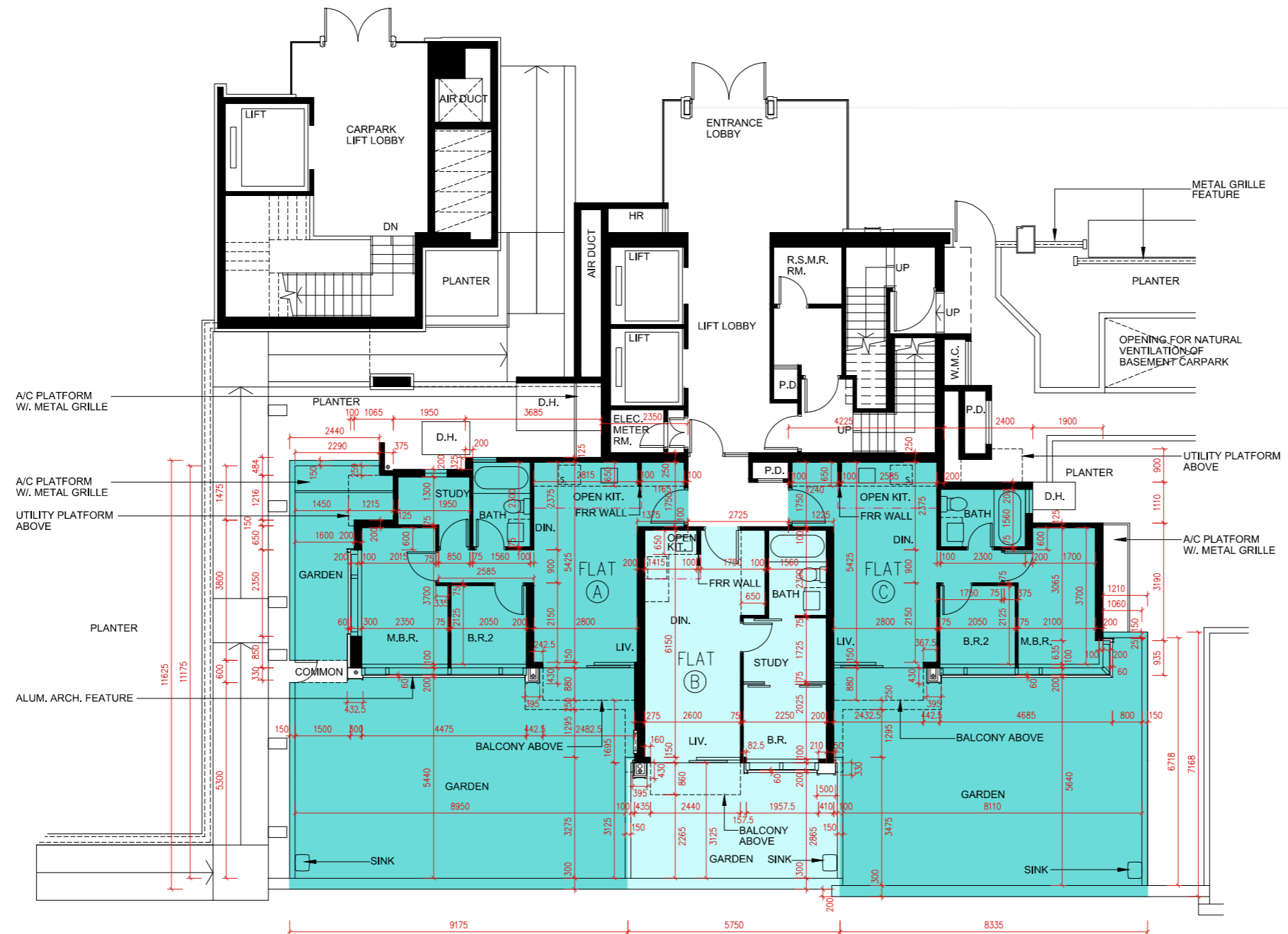
 Extent of Open Kitchen Area

附註:

- 樓層平面圖所列之尺寸數字為以毫米標示之建築結構尺寸。
- 請參閱本售樓書第 AL01-03頁之附註及圖例以協助解讀此部份的平面圖及其顯示之名詞及簡稱。
- 設有開放式廚房的住宅單位內所顯示的虛線代表開放式廚房範圍。

 開放式廚房範圍

Tower 1 Maple Court G/F Floor Plan
 Maple Court 第1座 地下平面圖



FLOOR PLANS OF RESIDENTIAL PROPERTIES IN THE PHASE


期數的住宅物業的樓面平面圖

Block Name 大廈名稱	Tower Name 座號	Floor 樓層	Flat 單位	Floor-to-floor height of each residential property (mm) 每個住宅物業的層與層之間的高度(毫米)	The thickness of the floor slabs (excluding plaster) of each residential property (mm) 每個住宅物業的樓板的厚度 (不包括灰泥) (毫米)
Maple Court	Tower 1 第1座	1/F 1樓	A	2850, 3150	150
			B	2850, 3150	150, 175
			C	2850, 3150	150

- The internal areas of the residential properties on the upper floors will generally be slightly larger than those on the lower floors because of the reducing thickness of the structural walls on the upper floors. (This does not apply to the residential properties in the Phase because the design of the Phase does not involve reducing thickness of structural walls of residential properties on the upper floors and hence internal areas of those residential properties will not be increased.)
- 因住宅物業的較高的結樓層構牆的厚度遞減，較高樓層的內部面積，一般比較低樓層的內部面積稍大。(不適用於期數內的住宅物業，因為期數的設計是不牽涉較高樓層的住宅物業的結構牆的厚度遞減。因此，該等住宅物業的內部面積不會增加。)

Remarks:

- The dimensions of floor plans are all structural dimensions in millimetre.
- Please refer to Page AL 01-03 of this sales brochure for remarks, legend of the terms and abbreviations shown on the floor plan.
- Dotted line in a residential unit with open kitchen delineates the extent of open kitchen area.

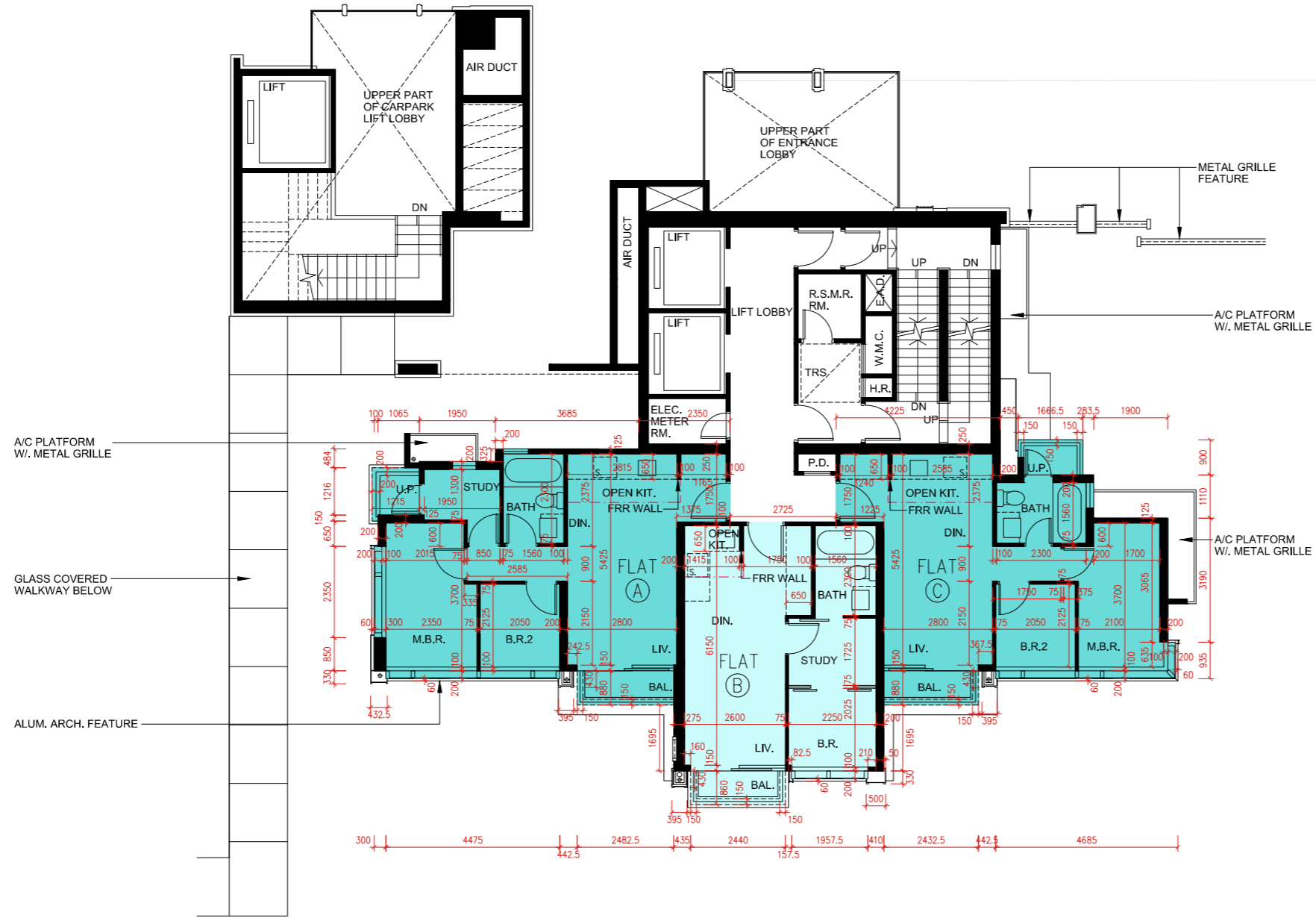
 Extent of Open Kitchen Area

附註:

- 樓層平面圖所列之尺寸數字為以毫米標示之建築結構尺寸。
- 請參閱本售樓書第 AL01-03頁之附註及圖例以協助解讀此部份的平面圖及其顯示之名詞及簡稱。
- 設有開放式廚房的住宅單位內所顯示的虛線代表開放式廚房範圍。

 開放式廚房範圍

Tower 1 Maple Court 1/F Floor Plan
 Maple Court 第1座 1樓平面圖



FLOOR PLANS OF RESIDENTIAL PROPERTIES IN THE PHASE

期數的住宅物業的樓面平面圖

Block Name 大廈名稱	Tower Name 座號	Floor 樓層	Flat 單位	Floor-to-floor height of each residential property (mm) 每個住宅物業的層與層之間的高度(毫米)	The thickness of the floor slabs (excluding plaster) of each residential property (mm) 每個住宅物業的樓板的厚度 (不包括灰泥) (毫米)
Maple Court	Tower 1 第1座	2/F 2樓	A	2850, 3150	150
			B	2850, 3150	150, 175
			C	2850, 3150	150
			D	2850, 3150	150
			E	2850, 3150	150, 175
			F	2750, 2850, 3150	150
			G	2850, 3150	150, 175

- The internal areas of the residential properties on the upper floors will generally be slightly larger than those on the lower floors because of the reducing thickness of the structural walls on the upper floors. (This does not apply to the residential properties in the Phase because the design of the Phase does not involve reducing thickness of structural walls of residential properties on the upper floors and hence internal areas of those residential properties will not be increased.)
- 因住宅物業的較高的結樓層構牆的厚度遞減，較高樓層的內部面積，一般比較低樓層的內部面積稍大。(不適用於期數內的住宅物業，因為期數的設計是不牽涉較高樓層的住宅物業的結構牆的厚度遞減。因此，該等住宅物業的內部面積不會增加。)

Remarks:

- The dimensions of floor plans are all structural dimensions in millimetre.
- Please refer to Page AL 01-03 of this sales brochure for remarks, legend of the terms and abbreviations shown on the floor plan.
- Dotted line in a residential unit with open kitchen delineates the extent of open kitchen area.

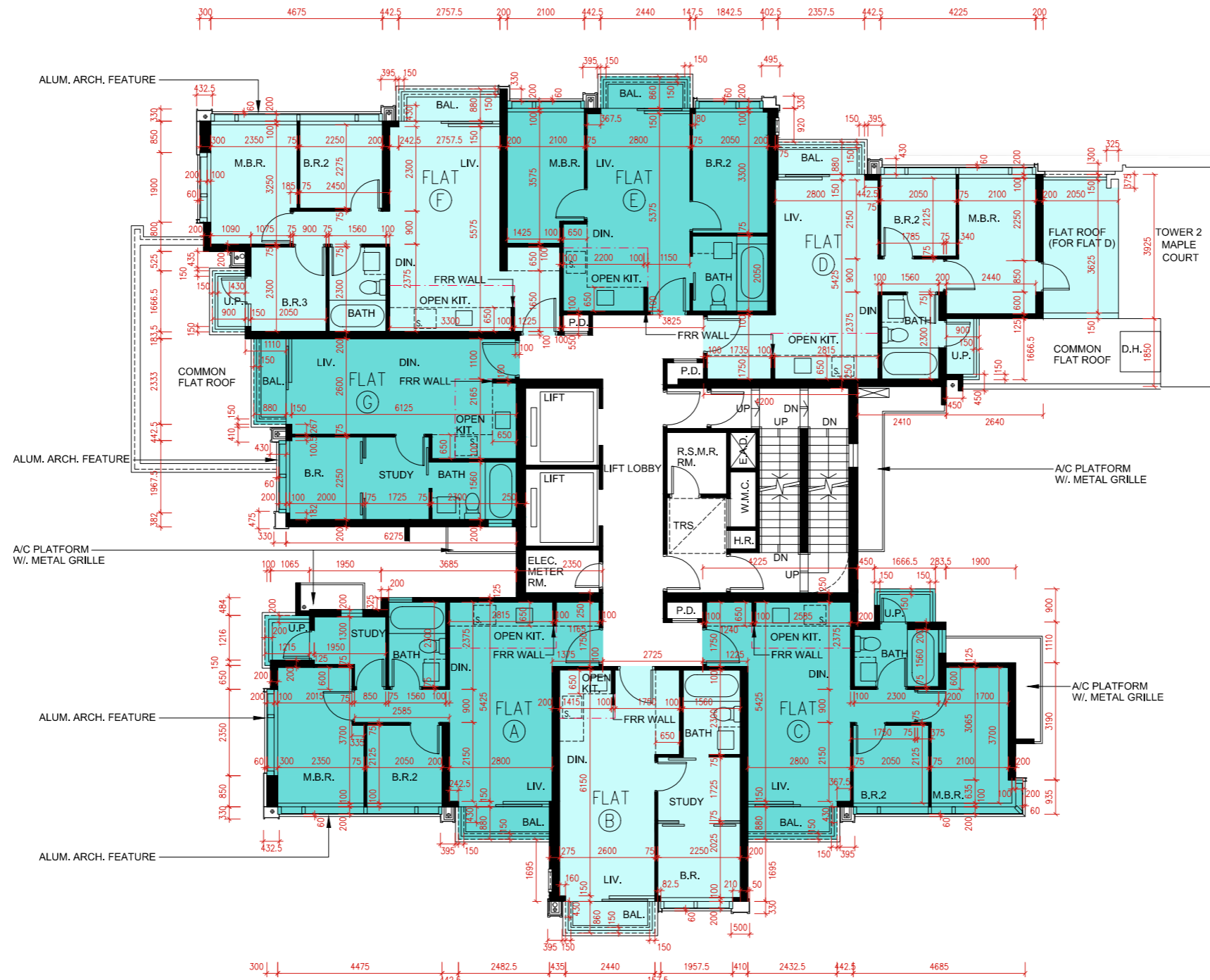
 Extent of Open Kitchen Area

附註:

- 樓層平面圖所列之尺寸數字為以毫米標示之建築結構尺寸。
- 請參閱本售樓書第 AL01-03頁之附註及圖例以協助解讀此部份的平面圖及其顯示之名詞及簡稱。
- 設有開放式廚房的住宅單位內所顯示的虛線代表開放式廚房範圍。

 開放式廚房範圍

Tower 1 Maple Court 2/F Floor Plan
 Maple Court 第1座 2樓平面圖



SCALE 0 METRES/米 5 METRES/米 10 METRES/米 15 METRES/米 20 METRES/米
 比例尺: _____

FLOOR PLANS OF RESIDENTIAL PROPERTIES IN THE PHASE

期數的住宅物業的樓面平面圖

Block Name 大廈名稱	Tower Name 座號	Floor 樓層	Flat 單位	Floor-to-floor height of each residential property (mm) 每個住宅物業的層與層之間的高度(毫米)	The thickness of the floor slabs (excluding plaster) of each residential property (mm) 每個住宅物業的樓板的厚度 (不包括灰泥) (毫米)
Maple Court	Tower 1 第1座	3/F, 5/F - 9/F 3樓, 5樓至9樓	A	2850, 3150	150
			B	2850, 3150	150, 175
			C	2850, 3150	150
			D	2850, 3150	150
			E	2850, 3150	150, 175
			F	2750, 2850, 3150	150
			G	2850, 3150	150, 175
		10/F 10樓	A	2850, 3150	150
			B	2850, 3150	150, 175
			C	2850, 3150	150
			D	3200, 3500	150, 200
			E	3150, 3200, 3265, 3390, 3500	150, 200
			F	3100, 3150, 3200, 3300, 3500, 3725	150, 200
			G	2850, 3150	150, 175

- The internal areas of the residential properties on the upper floors will generally be slightly larger than those on the lower floors because of the reducing thickness of the structural walls on the upper floors. (This does not apply to the residential properties in the Phase because the design of the Phase does not involve reducing thickness of structural walls of residential properties on the upper floors and hence internal areas of those residential properties will not be increased.)
- 因住宅物業的較高的結樓層構牆的厚度遞減，較高樓層的內部面積，一般比較低樓層的內部面積稍大。(不適用於期數內的住宅物業，因為期數的設計是不牽涉較高樓層的住宅物業的結構牆的厚度遞減。因此，該等住宅物業的內部面積不會增加。)


Remarks:

- The dimensions of floor plans are all structural dimensions in millimetre.
- Please refer to Page AL 01-03 of this sales brochure for remarks, legend of the terms and abbreviations shown on the floor plan.
- Dotted line in a residential unit with open kitchen delineates the extent of open kitchen area.

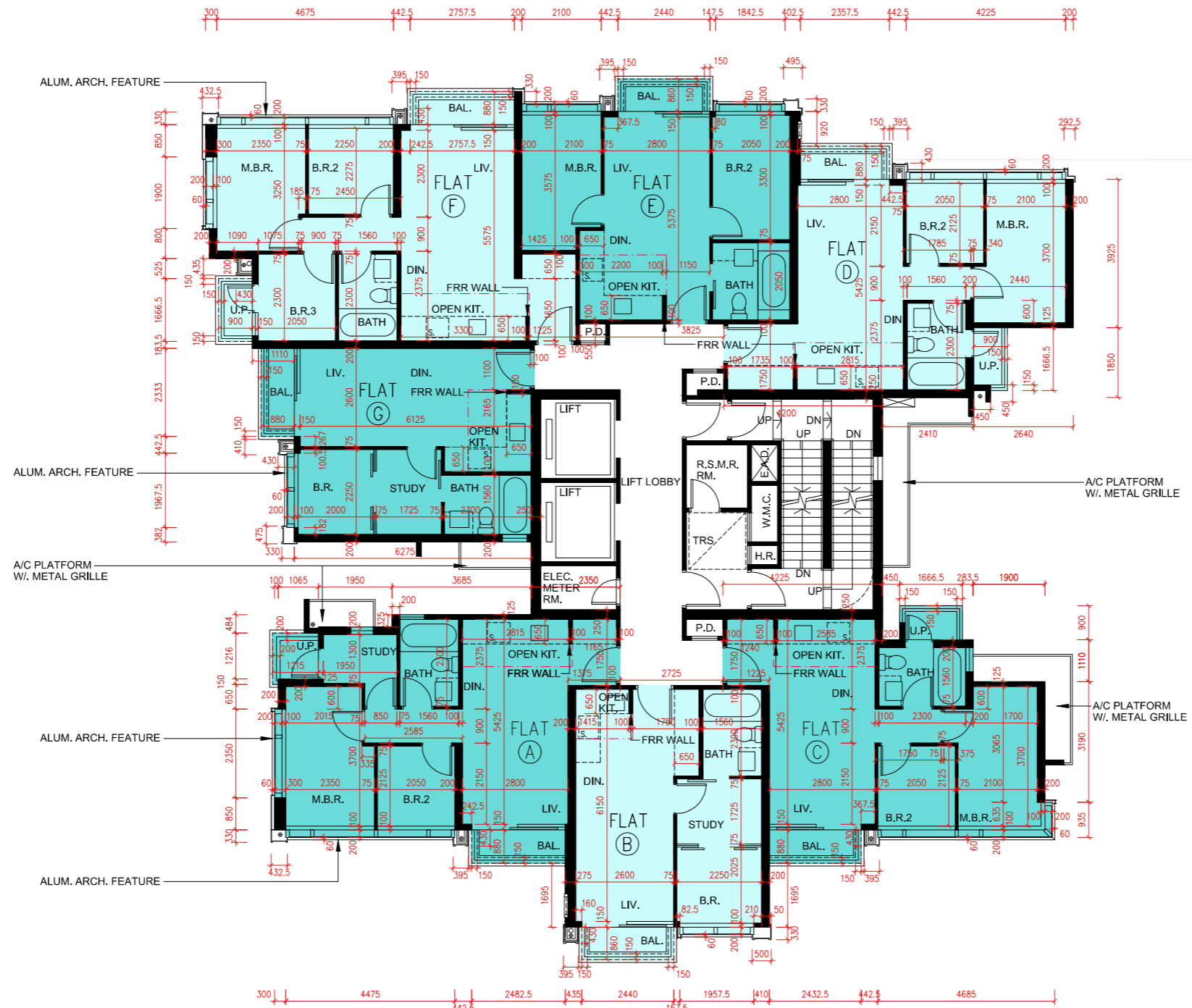
 Extent of Open Kitchen Area

附註:

- 樓層平面圖所列之尺寸數字為以毫米標示之建築結構尺寸。
- 請參閱本售樓書第 AL01-03頁之附註及圖例以協助解讀此部份的平面圖及其顯示之名詞及簡稱。
- 設有開放式廚房的住宅單位內所顯示的虛線代表開放式廚房範圍。

 開放式廚房範圍

Tower 1 Maple Court 3/F, 5/F - 10/F Floor Plan
 Maple Court 第1座 3樓、5樓至10樓平面圖



SCALE 0 METRES/米 5 METRES/米 10 METRES/米 15 METRES/米 20 METRES/米
 比例尺:

FLOOR PLANS OF RESIDENTIAL PROPERTIES IN THE PHASE


期數的住宅物業的樓面平面圖

Block Name 大廈名稱	Tower Name 座號	Floor 樓層	Flat 單位	Floor-to-floor height of each residential property (mm) 每個住宅物業的層與層之間的高度(毫米)	The thickness of the floor slabs (excluding plaster) of each residential property (mm) 每個住宅物業的樓板的厚度 (不包括灰泥) (毫米)
Maple Court	Tower 1 第1座	11/F 11樓	A	3200, 3500	150
			B	3200, 3500	150, 175
			C	3200, 3500	150
			D	3100, 3150, 3200, 3300, 3500	150, 175, 200
			G	3200, 3500	150, 175

- The internal areas of the residential properties on the upper floors will generally be slightly larger than those on the lower floors because of the reducing thickness of the structural walls on the upper floors. (This does not apply to the residential properties in the Phase because the design of the Phase does not involve reducing thickness of structural walls of residential properties on the upper floors and hence internal areas of those residential properties will not be increased.)
- 因住宅物業的較高的結樓層構牆的厚度遞減，較高樓層的內部面積，一般比較低樓層的內部面積稍大。(不適用於期數內的住宅物業，因為期數的設計是不牽涉較高樓層的住宅物業的結構牆的厚度遞減。因此，該等住宅物業的內部面積不會增加。)

Remarks:

- The dimensions of floor plans are all structural dimensions in millimetre.
- Please refer to Page AL 01-03 of this sales brochure for remarks, legend of the terms and abbreviations shown on the floor plan.
- Dotted line in a residential unit with open kitchen delineates the extent of open kitchen area.

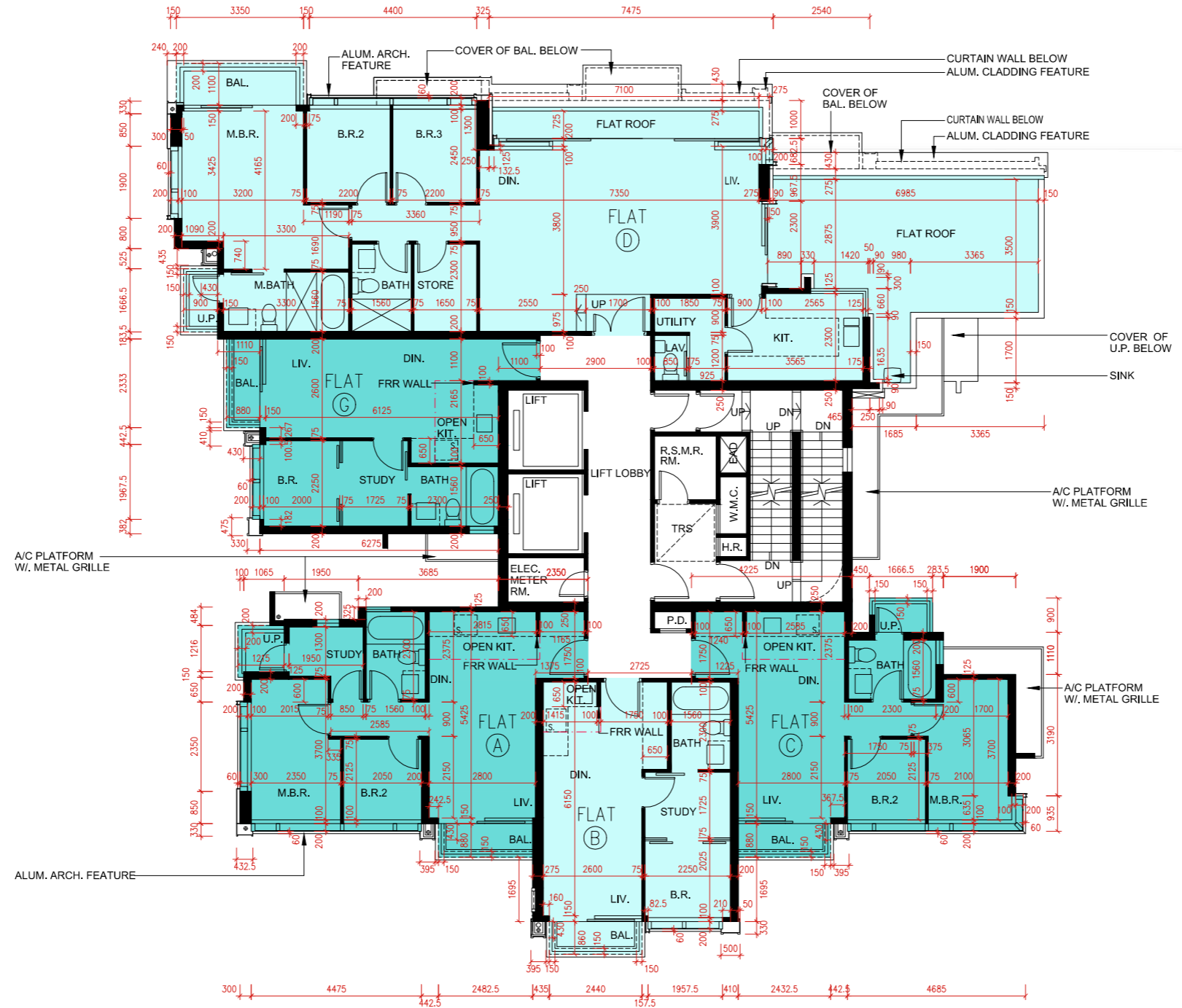
 Extent of Open Kitchen Area

附註:

- 樓層平面圖所列之尺寸數字為以毫米標示之建築結構尺寸。
- 請參閱本售樓書第 AL01-03頁之附註及圖例以協助解讀此部份的平面圖及其顯示之名詞及簡稱。
- 設有開放式廚房的住宅單位內所顯示的虛線代表開放式廚房範圍。

 開放式廚房範圍

Tower 1 Maple Court 11/F Floor Plan
 Maple Court 第1座 11樓平面圖



FLOOR PLANS OF RESIDENTIAL PROPERTIES IN THE PHASE

期數的住宅物業的樓面平面圖

Block Name 大廈名稱	Tower Name 座號	Floor 樓層	Flat 單位	Floor-to-floor height of each residential property (mm) 每個住宅物業的層與層之間的高度(毫米)	The thickness of the floor slabs (excluding plaster) of each residential property (mm) 每個住宅物業的樓板的厚度 (不包括灰泥) (毫米)
Maple Court	Tower 1 第1座	12/F 12樓	A	3500	150, 200
			B	3500	150, 200
			C	3500	150, 200
			D	3150, 3500	150, 200, 250
			G	3500	150, 200

- The internal areas of the residential properties on the upper floors will generally be slightly larger than those on the lower floors because of the reducing thickness of the structural walls on the upper floors. (This does not apply to the residential properties in the Phase because the design of the Phase does not involve reducing thickness of structural walls of residential properties on the upper floors and hence internal areas of those residential properties will not be increased.)
- 因住宅物業的較高的結樓層構牆的厚度遞減，較高樓層的內部面積，一般比較低樓層的內部面積稍大。(不適用於期數內的住宅物業，因為期數的設計是不牽涉較高樓層的住宅物業的結構牆的厚度遞減。因此，該等住宅物業的內部面積不會增加。)

Remarks:

- The dimensions of floor plans are all structural dimensions in millimetre.
- Please refer to Page AL 01-03 of this sales brochure for remarks, legend of the terms and abbreviations shown on the floor plan.
- Dotted line in a residential unit with open kitchen delineates the extent of open kitchen area.

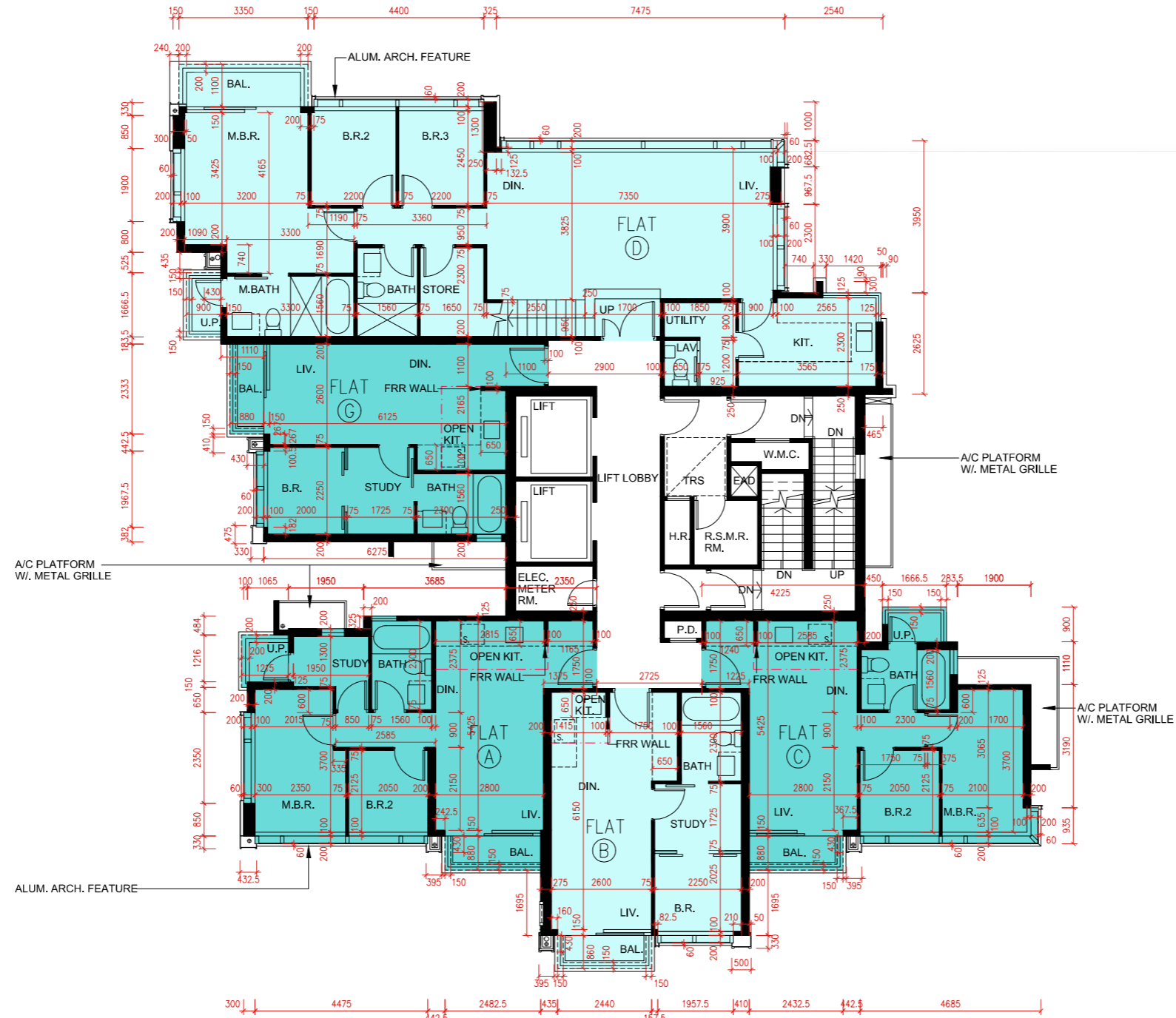
 Extent of Open Kitchen Area

附註:

- 樓層平面圖所列之尺寸數字為以毫米標示之建築結構尺寸。
- 請參閱本售樓書第 AL01-03頁之附註及圖例以協助解讀此部份的平面圖及其顯示之名詞及簡稱。
- 設有開放式廚房的住宅單位內所顯示的虛線代表開放式廚房範圍。

 開放式廚房範圍

Tower 1 Maple Court 12/F Floor Plan
 Maple Court 第1座 12樓平面圖



SCALE 0 METRES/米 5 METRES/米 10 METRES/米 15 METRES/米 20 METRES/米
 比例尺: _____

FLOOR PLANS OF RESIDENTIAL PROPERTIES IN THE PHASE

期數的住宅物業的樓面平面圖

Block Name 大廈名稱	Tower Name 座號	Floor 樓層	Flat 單位	Floor-to-floor height of each residential property (mm) 每個住宅物業的層與層之間的高度(毫米)	The thickness of the floor slabs (excluding plaster) of each residential property (mm) 每個住宅物業的樓板的厚度 (不包括灰泥) (毫米)
Maple Court	Tower 1 第1座	R/F 天台	A	N/A 不適用	N/A 不適用
			B	N/A 不適用	N/A 不適用
			C	N/A 不適用	N/A 不適用
			D	N/A 不適用	N/A 不適用
			G	N/A 不適用	N/A 不適用

- The internal areas of the residential properties on the upper floors will generally be slightly larger than those on the lower floors because of the reducing thickness of the structural walls on the upper floors. (This does not apply to the residential properties in the Phase because the design of the Phase does not involve reducing thickness of structural walls of residential properties on the upper floors and hence internal areas of those residential properties will not be increased.)
- 因住宅物業的較高的結樓層構牆的厚度遞減，較高樓層的內部面積，一般比較低樓層的內部面積稍大。(不適用於期數內的住宅物業，因為期數的設計是不牽涉較高樓層的住宅物業的結構牆的厚度遞減。因此，該等住宅物業的內部面積不會增加。)

Remarks:

- The dimensions of floor plans are all structural dimensions in millimetre.
- Please refer to Page AL 01-03 of this sales brochure for remarks, legend of the terms and abbreviations shown on the floor plan.
- Dotted line in a residential unit with open kitchen delineates the extent of open kitchen area.

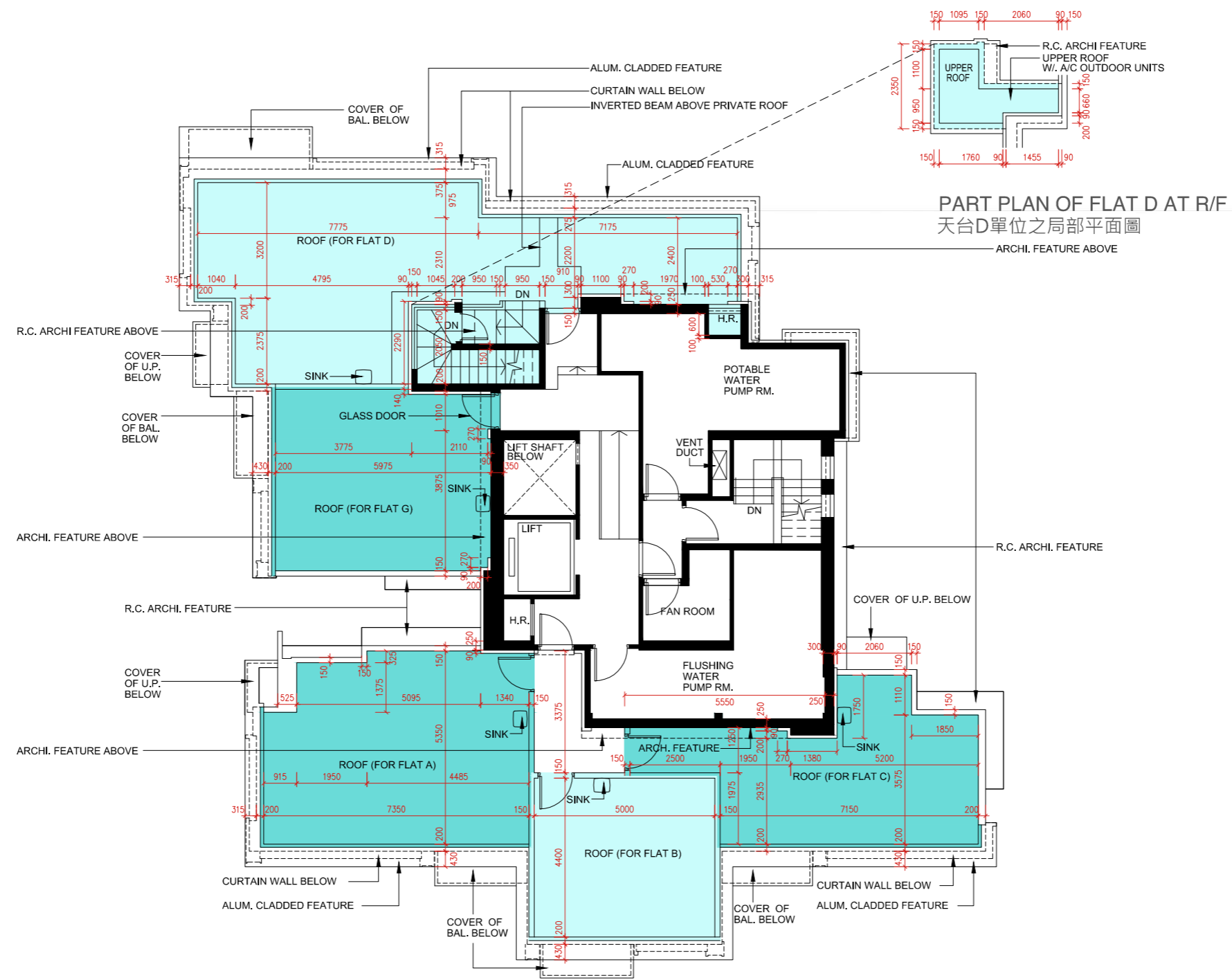
 Extent of Open Kitchen Area

附註:

- 樓層平面圖所列之尺寸數字為以毫米標示之建築結構尺寸。
- 請參閱本售樓書第 AL01-03頁之附註及圖例以協助解讀此部份的平面圖及其顯示之名詞及簡稱。
- 設有開放式廚房的住宅單位內所顯示的虛線代表開放式廚房範圍。

 開放式廚房範圍

Tower 1 Maple Court Roof Floor Plan
 Maple Court 第1座 天台平面圖



SCALE 0 METRES/米 5 METRES/米 10 METRES/米 15 METRES/米 20 METRES/米
 比例尺: _____

FLOOR PLANS OF RESIDENTIAL PROPERTIES IN THE PHASE

期數的住宅物業的樓面平面圖

Block Name 大廈名稱	Tower Name 座號	Floor 樓層	Flat 單位	Floor-to-floor height of each residential property (mm) 每個住宅物業的層與層之間的高度(毫米)	The thickness of the floor slabs (excluding plaster) of each residential property (mm) 每個住宅物業的樓板的厚度 (不包括灰泥) (毫米)
Maple Court	Tower 2 第2座	G/F 地下	A	3150, 3200, 3500, 3575	150
			B	3200, 3500, 3575	150, 175
			C	3050, 3150, 3200, 3275, 3450, 3500, 3575	150, 200, 250

- The internal areas of the residential properties on the upper floors will generally be slightly larger than those on the lower floors because of the reducing thickness of the structural walls on the upper floors. (This does not apply to the residential properties in the Phase because the design of the Phase does not involve reducing thickness of structural walls of residential properties on the upper floors and hence internal areas of those residential properties will not be increased.)
- 因住宅物業的較高的結樓層構牆的厚度遞減，較高樓層的內部面積，一般比較低樓層的內部面積稍大。(不適用於期數內的住宅物業，因為期數的設計是不牽涉較高樓層的住宅物業的結構牆的厚度遞減。因此，該等住宅物業的內部面積不會增加。)

Remarks:

- The dimensions of floor plans are all structural dimensions in millimetre.
- Please refer to Page AL 01-03 of this sales brochure for remarks, legend of the terms and abbreviations shown on the floor plan.
- Dotted line in a residential unit with open kitchen delineates the extent of open kitchen area.

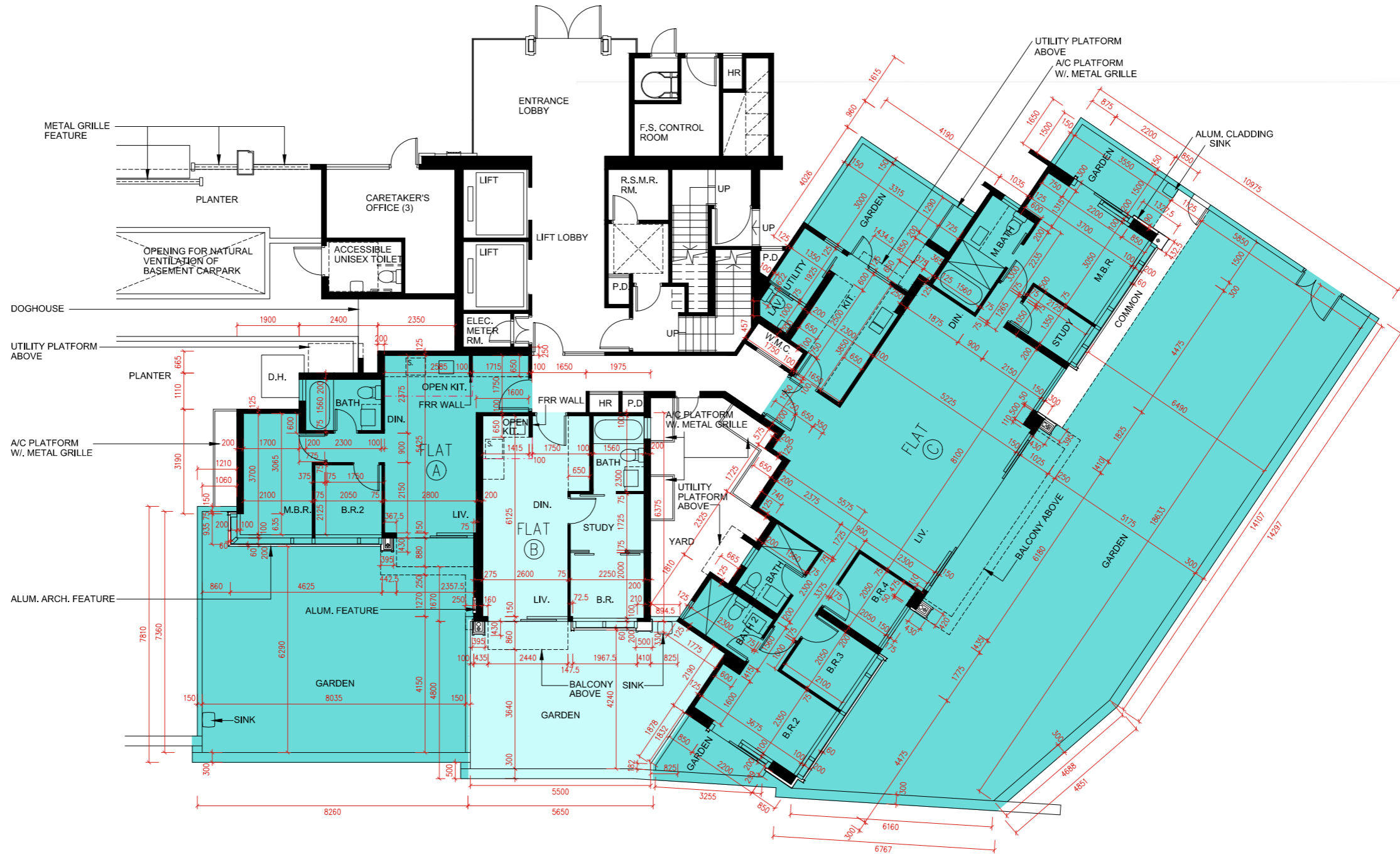
 Extent of Open Kitchen Area

附註:

- 樓層平面圖所列之尺寸數字為以毫米標示之建築結構尺寸。
- 請參閱本售樓書第 AL01-03頁之附註及圖例以協助解讀此部份的平面圖及其顯示之名詞及簡稱。
- 設有開放式廚房的住宅單位內所顯示的虛線代表開放式廚房範圍。

 開放式廚房範圍

Tower 2 Maple Court G/F Floor Plan
 Maple Court 第2座 地下平面圖



SCALE 0 METRES/米 5 METRES/米 10 METRES/米 15 METRES/米 20 METRES/米
 比例尺: _____

FLOOR PLANS OF RESIDENTIAL PROPERTIES IN THE PHASE


期數的住宅物業的樓面平面圖

Block Name 大廈名稱	Tower Name 座號	Floor 樓層	Flat 單位	Floor-to-floor height of each residential property (mm) 每個住宅物業的層與層之間的高度(毫米)	The thickness of the floor slabs (excluding plaster) of each residential property (mm) 每個住宅物業的樓板的厚度 (不包括灰泥) (毫米)
Maple Court	Tower 2 第2座	1/F 1樓	A	2800, 2850, 3150	150
			B	2850, 3150	150, 175
			C	2850, 3025, 3150	150, 175
			D	2800, 2850, 3025, 3150	150, 175

- The internal areas of the residential properties on the upper floors will generally be slightly larger than those on the lower floors because of the reducing thickness of the structural walls on the upper floors. (This does not apply to the residential properties in the Phase because the design of the Phase does not involve reducing thickness of structural walls of residential properties on the upper floors and hence internal areas of those residential properties will not be increased.)
- 因住宅物業的較高的結樓層構牆的厚度遞減，較高樓層的內部面積，一般比較低樓層的內部面積稍大。(不適用於期數內的住宅物業，因為期數的設計是不牽涉較高樓層的住宅物業的結構牆的厚度遞減。因此，該等住宅物業的內部面積不會增加。)

Remarks:

- The dimensions of floor plans are all structural dimensions in millimetre.
- Please refer to Page AL 01-03 of this sales brochure for remarks, legend of the terms and abbreviations shown on the floor plan.
- Dotted line in a residential unit with open kitchen delineates the extent of open kitchen area.

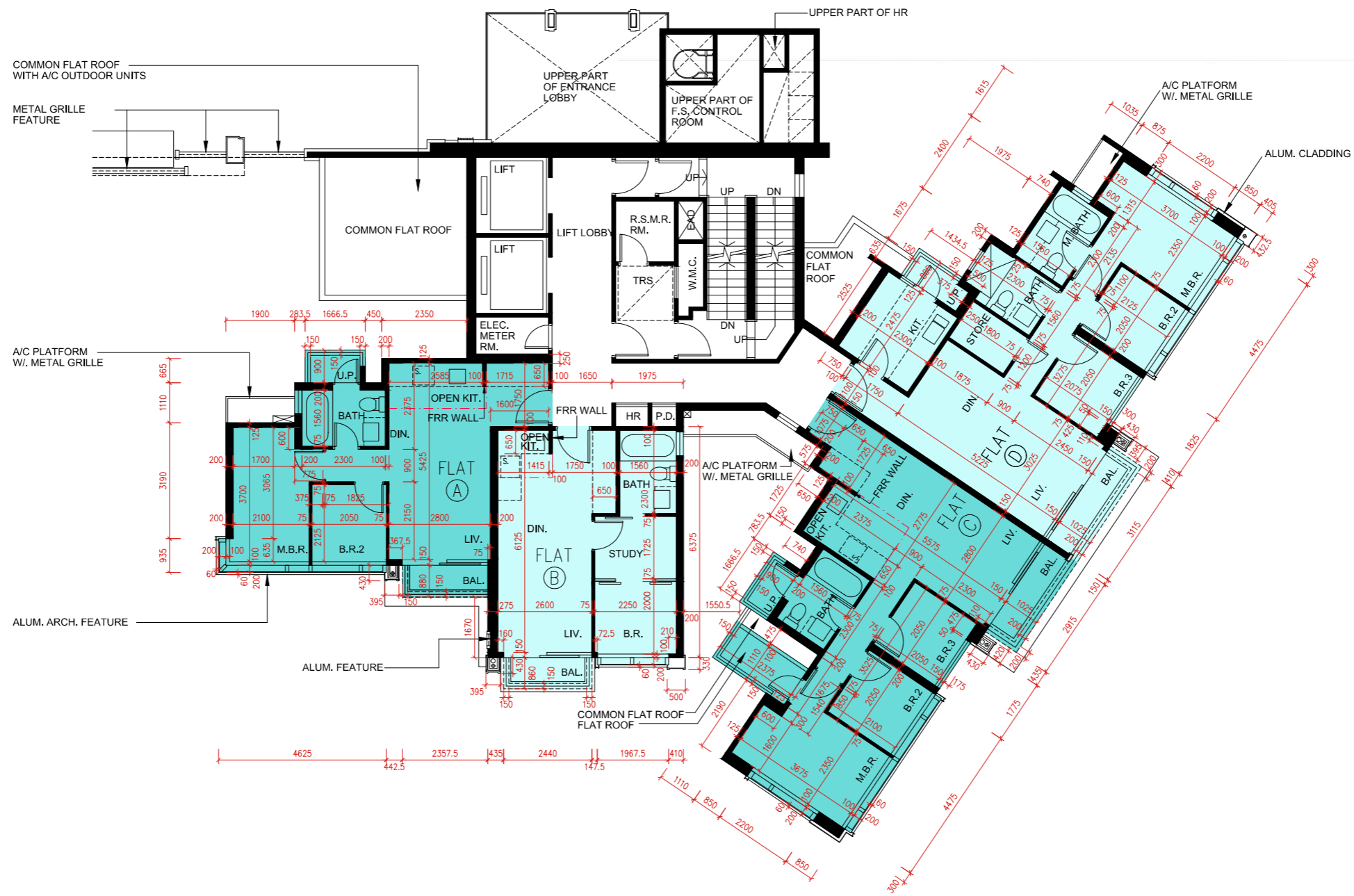
 Extent of Open Kitchen Area

附註:

- 樓層平面圖所列之尺寸數字為以毫米標示之建築結構尺寸。
- 請參閱本售樓書第 AL01-03頁之附註及圖例以協助解讀此部份的平面圖及其顯示之名詞及簡稱。
- 設有開放式廚房的住宅單位內所顯示的虛線代表開放式廚房範圍。

 開放式廚房範圍

Tower 2 Maple Court 1/F Floor Plan
 Maple Court 第2座 1樓平面圖



SCALE 0 METRES/米 5 METRES/米 10 METRES/米 15 METRES/米 20 METRES/米
 比例尺: 0 5 10 15 20

FLOOR PLANS OF RESIDENTIAL PROPERTIES IN THE PHASE


期數的住宅物業的樓面平面圖

Block Name 大廈名稱	Tower Name 座號	Floor 樓層	Flat 單位	Floor-to-floor height of each residential property (mm) 每個住宅物業的層與層之間的高度(毫米)	The thickness of the floor slabs (excluding plaster) of each residential property (mm) 每個住宅物業的樓板的厚度 (不包括灰泥) (毫米)
Maple Court	Tower 2 第2座	2/F 2樓	A	2850, 3150	150
			B	2850, 3150	150, 175
			C	2850, 3025, 3150	150, 175
			D	2800, 2850, 3025, 3150	150, 175
			E	2850, 3150	150
			F	2775, 2850, 3150	150, 175
			G	2850, 3150	150

- The internal areas of the residential properties on the upper floors will generally be slightly larger than those on the lower floors because of the reducing thickness of the structural walls on the upper floors. (This does not apply to the residential properties in the Phase because the design of the Phase does not involve reducing thickness of structural walls of residential properties on the upper floors and hence internal areas of those residential properties will not be increased.)
- 因住宅物業的較高的結構層構牆的厚度遞減，較高樓層的內部面積，一般比較低樓層的內部面積稍大。(不適用於期數內的住宅物業，因為期數的設計是不牽涉較高樓層的住宅物業的結構牆的厚度遞減。因此，該等住宅物業的內部面積不會增加。)

Remarks:

- The dimensions of floor plans are all structural dimensions in millimetre.
- Please refer to Page AL 01-03 of this sales brochure for remarks, legend of the terms and abbreviations shown on the floor plan.
- Dotted line in a residential unit with open kitchen delineates the extent of open kitchen area.

 Extent of Open Kitchen Area

附註:

- 樓層平面圖所列之尺寸數字為以毫米標示之建築結構尺寸。
- 請參閱本售樓書第 AL01-03頁之附註及圖例以協助解讀此部份的平面圖及其顯示之名詞及簡稱。
- 設有開放式廚房的住宅單位內所顯示的虛線代表開放式廚房範圍。

 開放式廚房範圍

Tower 2 Maple Court 2/F Floor Plan
 Maple Court 第2座 2樓平面圖



SCALE 0 METRES/米 5 METRES/米 10 METRES/米 15 METRES/米 20 METRES/米
 比例尺: _____

FLOOR PLANS OF RESIDENTIAL PROPERTIES IN THE PHASE

期數的住宅物業的樓面平面圖


Block Name 大廈名稱	Tower Name 座號	Floor 樓層	Flat 單位	Floor-to-floor height of each residential property (mm) 每個住宅物業的層與層之間的高度(毫米)	The thickness of the floor slabs (excluding plaster) of each residential property (mm) 每個住宅物業的樓板的厚度 (不包括灰泥) (毫米)
Maple Court	Tower 2 第2座	3/F, 5/F - 8/F 3樓, 5樓至8樓	A	2850, 3150	150
			B	2850, 3150	150, 175
			C	2850, 3025, 3150	150, 175
			D	2800, 2850, 3025, 3150	150, 175
			E	2850, 3150	150
			F	2775, 2850, 3150	150, 175
			G	2850, 3150	150
		9/F 9樓	A	2850, 3150	150
			B	2850, 3150	150, 175
			C	3150, 3200, 3325, 3390, 3500	150, 200
			D	3150, 3200, 3290, 3390, 3500	150, 200
			E	2700, 3100, 3150, 3200, 3500, 3725	150, 200
			F	3150, 3200, 3265, 3390, 3500	150, 200
			G	3200, 3400, 3500, 3725	150

- The internal areas of the residential properties on the upper floors will generally be slightly larger than those on the lower floors because of the reducing thickness of the structural walls on the upper floors. (This does not apply to the residential properties in the Phase because the design of the Phase does not involve reducing thickness of structural walls of residential properties on the upper floors and hence internal areas of those residential properties will not be increased.)

- 因住宅物業的較高的結構層構牆的厚度遞減，較高樓層的內部面積，一般比較低樓層的內部面積稍大。(不適用於期數內的住宅物業，因為期數的設計是不牽涉較高樓層的住宅物業的結構牆的厚度遞減。因此，該等住宅物業的內部面積不會增加。)


Remarks:

- The dimensions of floor plans are all structural dimensions in millimetre.
- Please refer to Page AL 01-03 of this sales brochure for remarks, legend of the terms and abbreviations shown on the floor plan.
- Dotted line in a residential unit with open kitchen delineates the extent of open kitchen area.

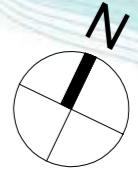
 Extent of Open Kitchen Area

附註:

- 樓層平面圖所列之尺寸數字為以毫米標示之建築結構尺寸。
- 請參閱本售樓書第 AL01-03頁之附註及圖例以協助解讀此部份的平面圖及其顯示之名詞及簡稱。
- 設有開放式廚房的住宅單位內所顯示的虛線代表開放式廚房範圍。

 開放式廚房範圍

Tower 2 Maple Court 3/F, 5/F - 9/F Floor Plan
 Maple Court 第2座 3樓、5樓至9樓平面圖



FLOOR PLANS OF RESIDENTIAL PROPERTIES IN THE PHASE

期數的住宅物業的樓面平面圖

Block Name 大廈名稱	Tower Name 座號	Floor 樓層	Flat 單位	Floor-to-floor height of each residential property (mm) 每個住宅物業的層與層之間的高度(毫米)	The thickness of the floor slabs (excluding plaster) of each residential property (mm) 每個住宅物業的樓板的厚度 (不包括灰泥) (毫米)
Maple Court	Tower 2 第2座	10/F 10樓	A	3200, 3500	150
			B	3200, 3500	150, 175
			C	3150, 3200, 3500	150, 200
			D	3100, 3150, 3200, 3300, 3500	150

- The internal areas of the residential properties on the upper floors will generally be slightly larger than those on the lower floors because of the reducing thickness of the structural walls on the upper floors. (This does not apply to the residential properties in the Phase because the design of the Phase does not involve reducing thickness of structural walls of residential properties on the upper floors and hence internal areas of those residential properties will not be increased.)
- 因住宅物業的較高的結樓層構牆的厚度遞減，較高樓層的內部面積，一般比較低樓層的內部面積稍大。(不適用於期數內的住宅物業，因為期數的設計是不牽涉較高樓層的住宅物業的結構牆的厚度遞減。因此，該等住宅物業的內部面積不會增加。)

Remarks:

- The dimensions of floor plans are all structural dimensions in millimetre.
- Please refer to Page AL 01-03 of this sales brochure for remarks, legend of the terms and abbreviations shown on the floor plan.
- Dotted line in a residential unit with open kitchen delineates the extent of open kitchen area.

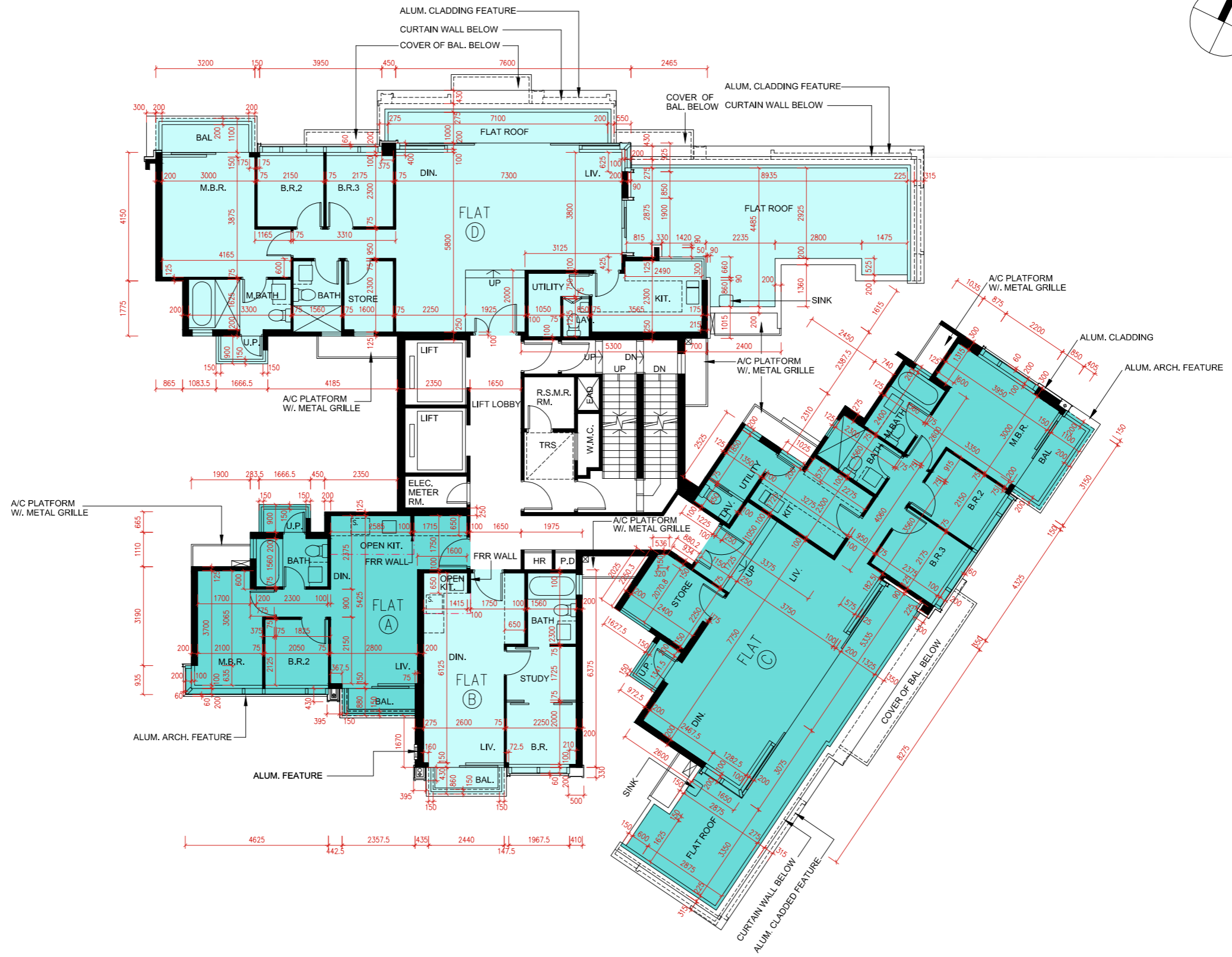
 Extent of Open Kitchen Area

附註:

- 樓層平面圖所列之尺寸數字為以毫米標示之建築結構尺寸。
- 請參閱本售樓書第 AL01-03頁之附註及圖例以協助解讀此部份的平面圖及其顯示之名詞及簡稱。
- 設有開放式廚房的住宅單位內所顯示的虛線代表開放式廚房範圍。

 開放式廚房範圍

Tower 2 Maple Court 10/F Floor Plan
 Maple Court 第2座 10樓平面圖



SCALE 0 METRES/米 5 METRES/米 10 METRES/米 15 METRES/米 20 METRES/米
 比例尺: _____

FLOOR PLANS OF RESIDENTIAL PROPERTIES IN THE PHASE


期數的住宅物業的樓面平面圖

Block Name 大廈名稱	Tower Name 座號	Floor 樓層	Flat 單位	Floor-to-floor height of each residential property (mm) 每個住宅物業的層與層之間的高度(毫米)	The thickness of the floor slabs (excluding plaster) of each residential property (mm) 每個住宅物業的樓板的厚度 (不包括灰泥) (毫米)
Maple Court	Tower 2 第2座	11/F 11樓	A	3500	150, 200
			B	3500	150, 250
			C	3150, 3500	150, 200
			D	3500	150, 200

- The internal areas of the residential properties on the upper floors will generally be slightly larger than those on the lower floors because of the reducing thickness of the structural walls on the upper floors. (This does not apply to the residential properties in the Phase because the design of the Phase does not involve reducing thickness of structural walls of residential properties on the upper floors and hence internal areas of those residential properties will not be increased.)
- 因住宅物業的較高的結樓層構牆的厚度遞減，較高樓層的內部面積，一般比較低樓層的內部面積稍大。(不適用於期數內的住宅物業，因為期數的設計是不牽涉較高樓層的住宅物業的結構牆的厚度遞減。因此，該等住宅物業的內部面積不會增加。)

Remarks:

- The dimensions of floor plans are all structural dimensions in millimetre.
- Please refer to Page AL 01-03 of this sales brochure for remarks, legend of the terms and abbreviations shown on the floor plan.
- Dotted line in a residential unit with open kitchen delineates the extent of open kitchen area.

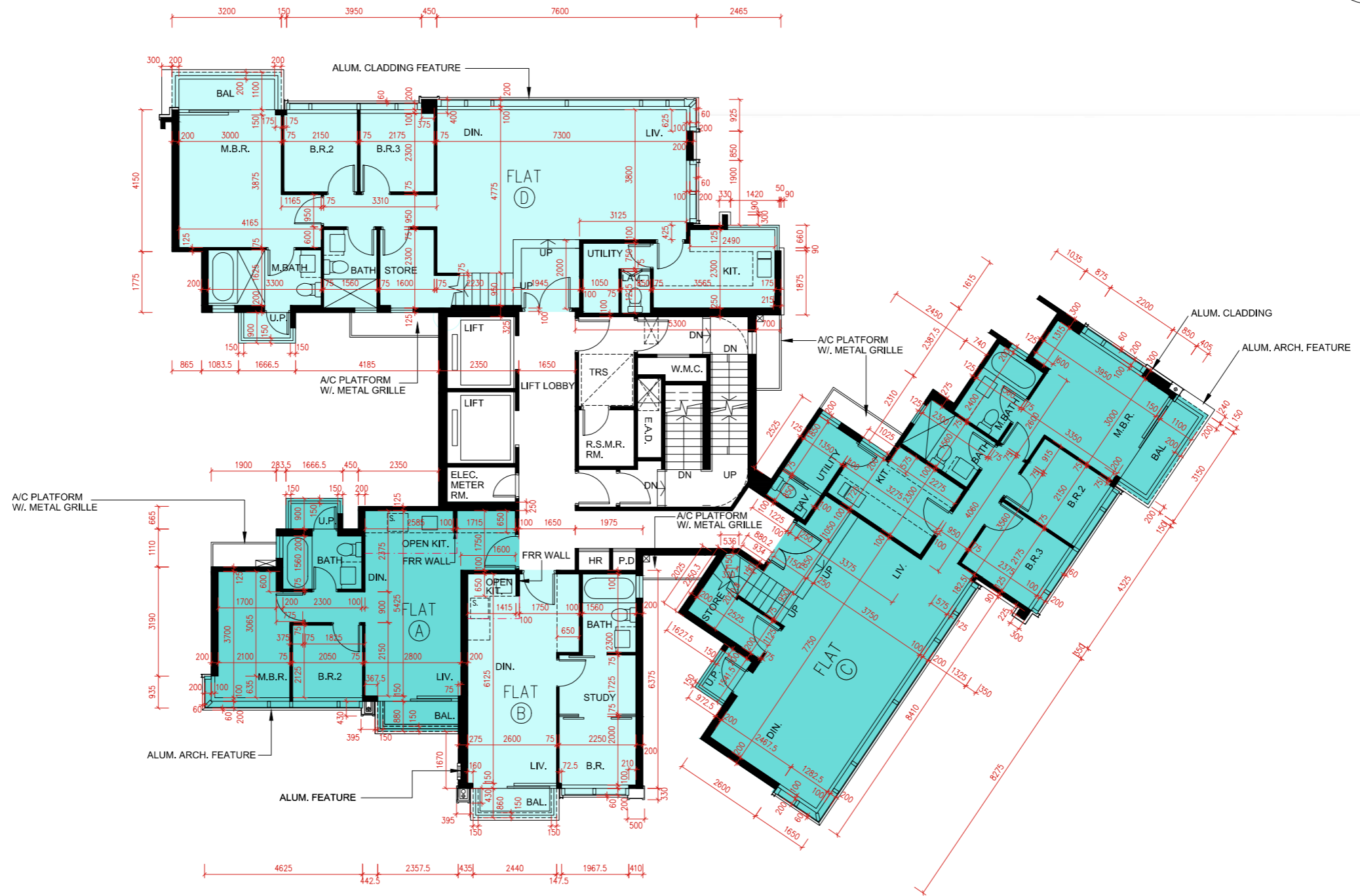
 Extent of Open Kitchen Area

附註:

- 樓層平面圖所列之尺寸數字為以毫米標示之建築結構尺寸。
- 請參閱本售樓書第 AL01-03頁之附註及圖例以協助解讀此部份的平面圖及其顯示之名詞及簡稱。
- 設有開放式廚房的住宅單位內所顯示的虛線代表開放式廚房範圍。

 開放式廚房範圍

Tower 2 Maple Court 11/F Floor Plan
 Maple Court 第2座 11樓平面圖



SCALE 0 METRES/米 5 METRES/米 10 METRES/米 15 METRES/米 20 METRES/米
 比例尺: _____

FLOOR PLANS OF RESIDENTIAL PROPERTIES IN THE PHASE


期數的住宅物業的樓面平面圖

Block Name 大廈名稱	Tower Name 座號	Floor 樓層	Flat 單位	Floor-to-floor height of each residential property (mm) 每個住宅物業的層與層之間的高度(毫米)	The thickness of the floor slabs (excluding plaster) of each residential property (mm) 每個住宅物業的樓板的厚度 (不包括灰泥) (毫米)
Maple Court	Tower 2 第2座	R/F 天台	A	N/A 不適用	N/A 不適用
			B	N/A 不適用	N/A 不適用
			C	N/A 不適用	N/A 不適用
			D	N/A 不適用	N/A 不適用

- The internal areas of the residential properties on the upper floors will generally be slightly larger than those on the lower floors because of the reducing thickness of the structural walls on the upper floors. (This does not apply to the residential properties in the Phase because the design of the Phase does not involve reducing thickness of structural walls of residential properties on the upper floors and hence internal areas of those residential properties will not be increased.)
- 因住宅物業的較高的結樓層構牆的厚度遞減，較高樓層的內部面積，一般比較低樓層的內部面積稍大。(不適用於期數內的住宅物業，因為期數的設計是不牽涉較高樓層的住宅物業的結構牆的厚度遞減。因此，該等住宅物業的內部面積不會增加。)

Remarks:

- The dimensions of floor plans are all structural dimensions in millimetre.
- Please refer to Page AL 01-03 of this sales brochure for remarks, legend of the terms and abbreviations shown on the floor plan.
- Dotted line in a residential unit with open kitchen delineates the extent of open kitchen area.

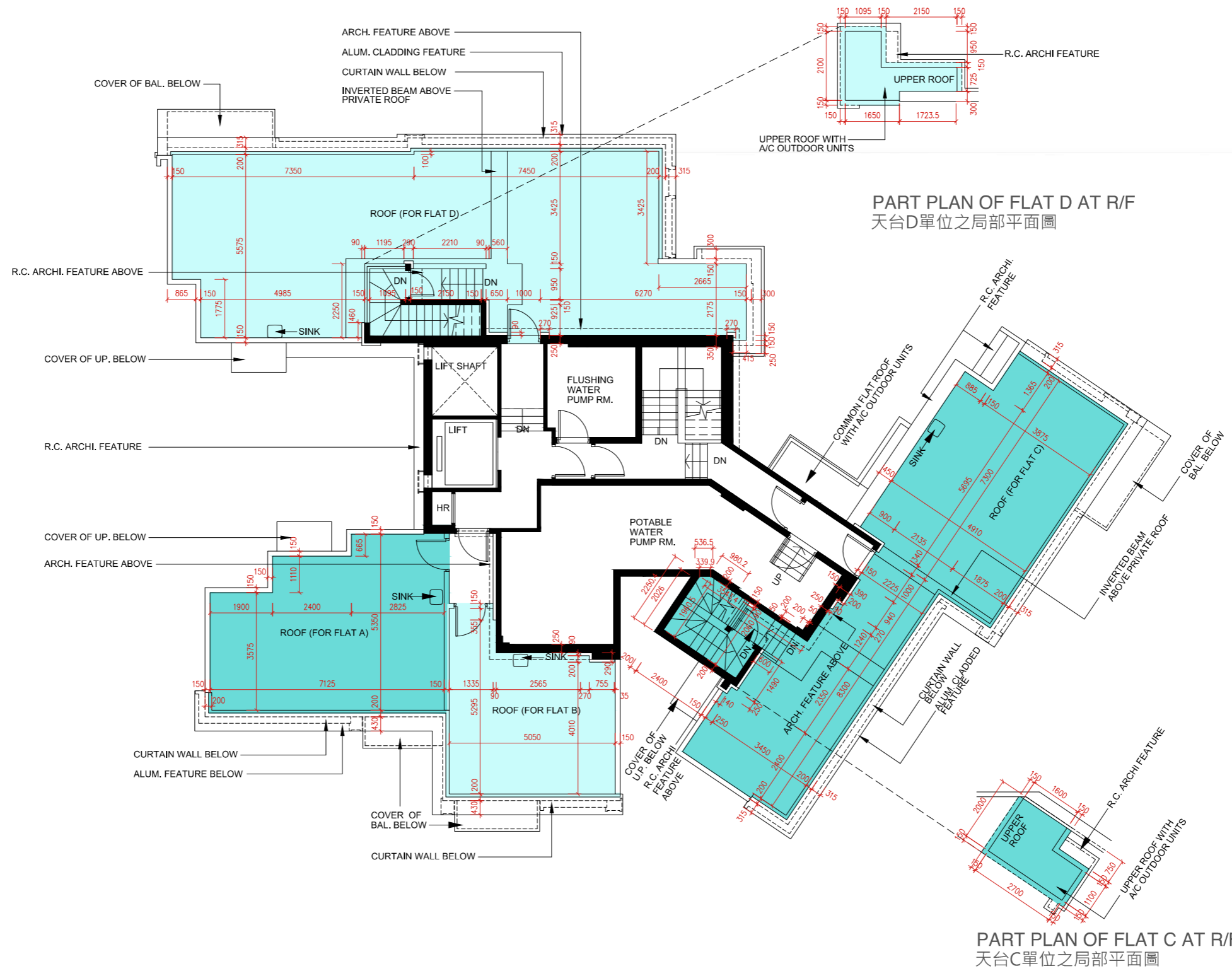
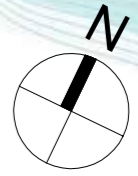
 Extent of Open Kitchen Area

附註:

- 樓層平面圖所列之尺寸數字為以毫米標示之建築結構尺寸。
- 請參閱本售樓書第 AL01-03頁之附註及圖例以協助解讀此部份的平面圖及其顯示之名詞及簡稱。
- 設有開放式廚房的住宅單位內所顯示的虛線代表開放式廚房範圍。

 開放式廚房範圍

Tower 2 Maple Court Roof Floor Plan
 Maple Court 第2座 天台平面圖



PART PLAN OF FLAT D AT R/F
 天台D單位之局部平面圖

PART PLAN OF FLAT C AT R/F
 天台C單位之局部平面圖

SCALE 0 METRES/米 5 METRES/米 10 METRES/米 15 METRES/米 20 METRES/米
 比例尺: _____